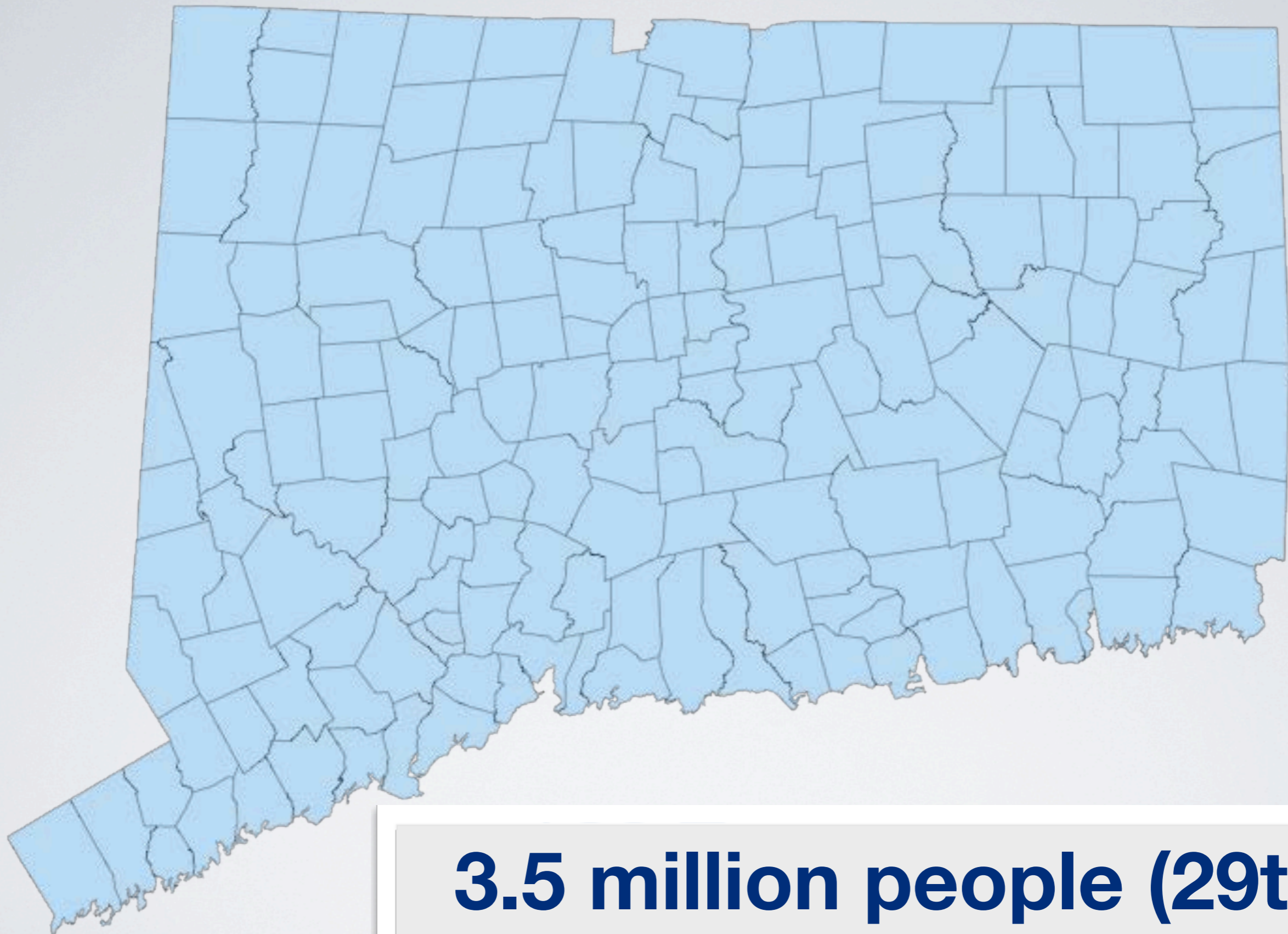




Municipal Opportunities
& Regional Efficiencies
M.O.R.E

a state divided II

prepared by the northeastern connecticut council of governments
John Filchak, executive director



3.5 million people (29th)
5,500 square miles (48th)

912-746
6714
Map case

MOHICANS

AGAWAMS

NIPMUCKS



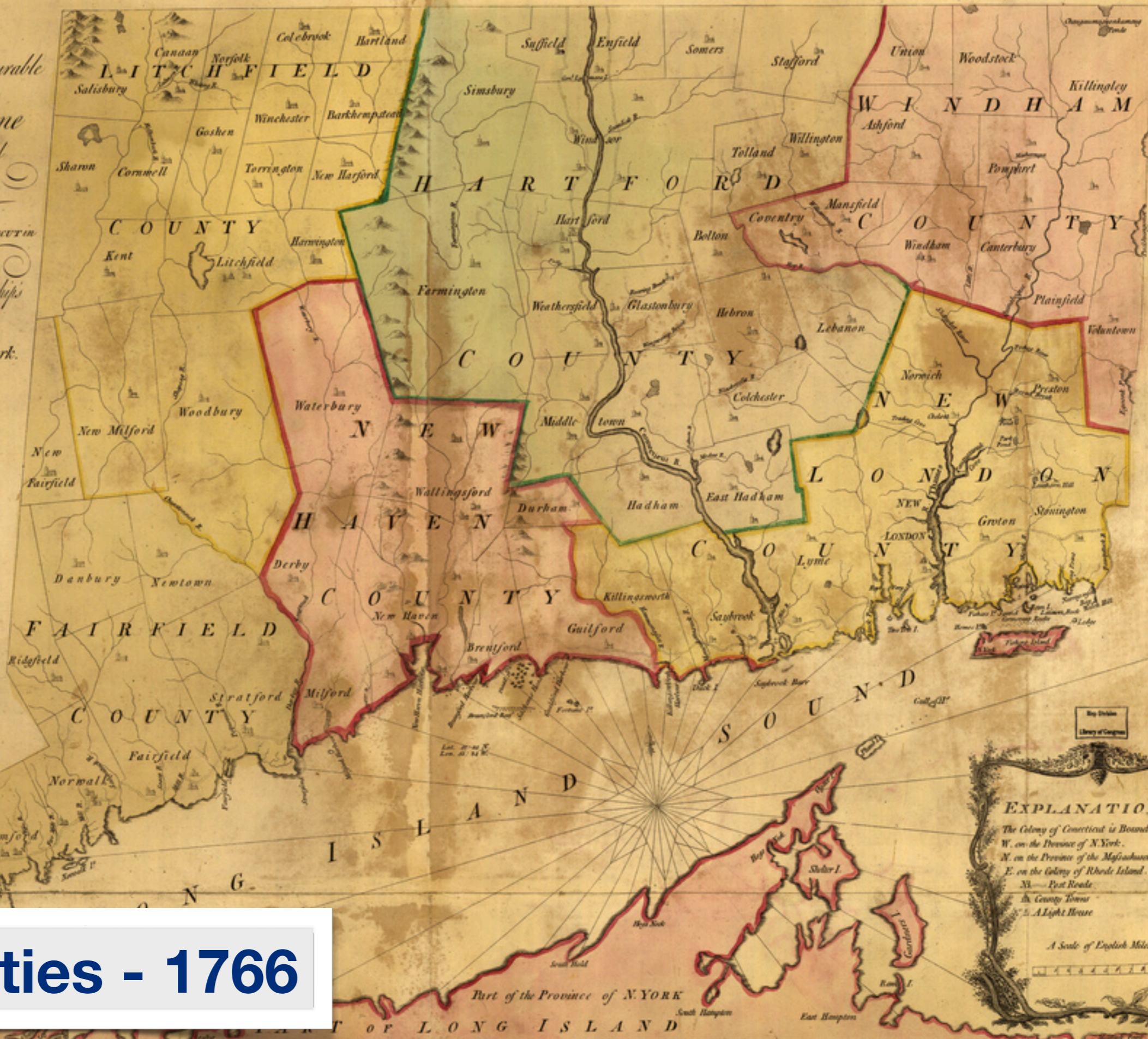
MAP OF
THE STATE OF CONNECTICUT
SHOWING
INDIAN TRAILS, VILLAGES, & SACHEMDOMS

MADE FOR
THE CONNECTICUT SOCIETY OF THE COLONIAL DAMES OF AMERICA
INFORMATION COMPILED BY MATHIAS SPIESS
DRAWN BY HAYDEN L. GIBSWOLD CE
PRESENTED BY MRS. MARY PIERSON CHENEY
A. D. 1930 128692

tribal divisions - 1625

To the Right Honourable
THE
Earl of Shelburne
 His MAJESTY'S Principal
 SECRETARY of STATE
 for the Southern Department
 This PLAN of the COLONY of CONNECTICUT in
NORTH-AMERICA
 Is Humbly Dedicated by his Lordship's
 Most Obedient Humble
 Serv^t
Moses Park.
 Nov. 24. 1766.

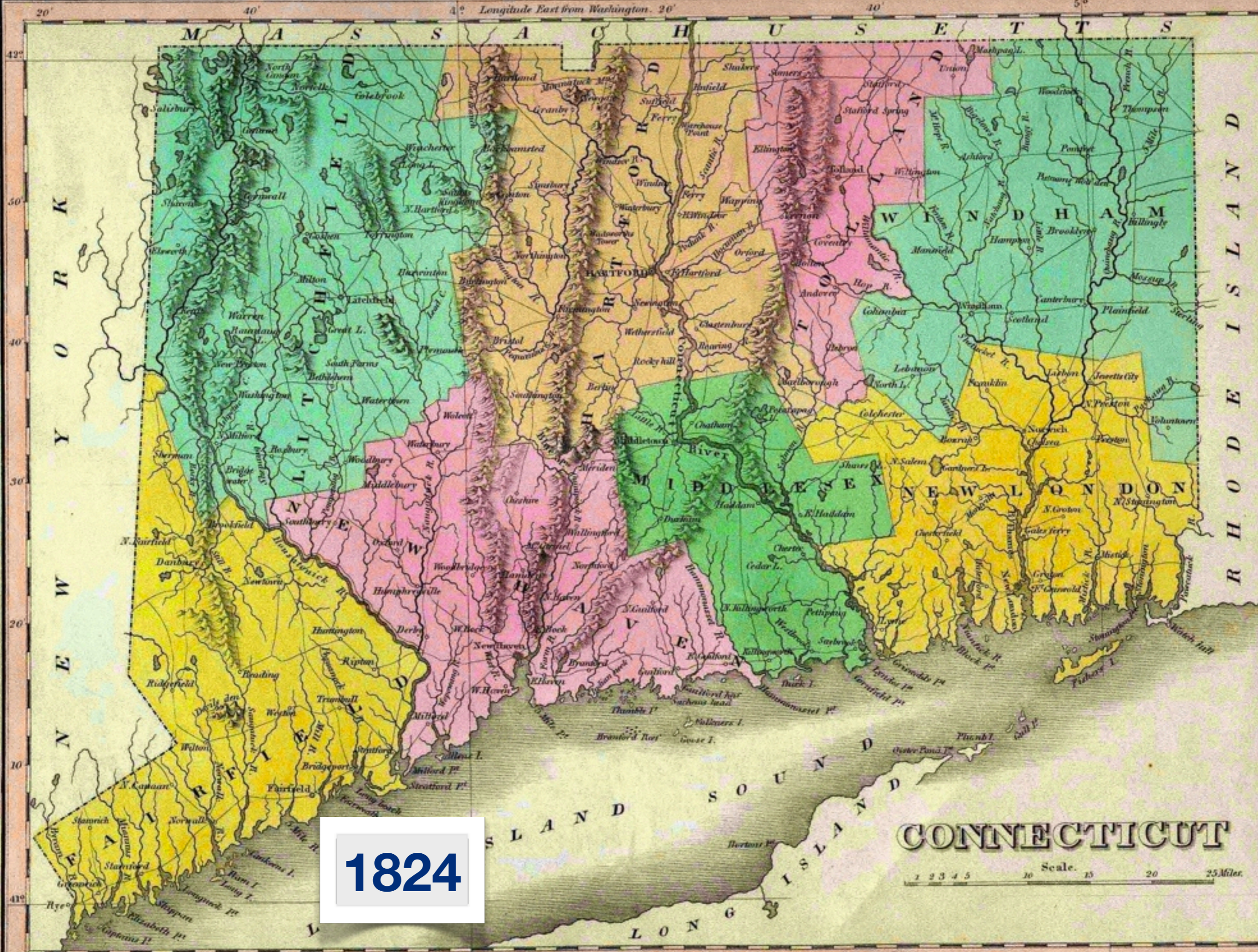
By Order
 Library of Congress



EXPLANATION.
 The Colony of Connecticut is Bounded
 W. on the Province of N. York.
 N. on the Province of the Massachusetts Bay and
 E. on the Colony of Rhode Island.
 ——— Post Roads
 In County Towns
 A Light House

A Scale of English Miles

6 counties - 1766



1824

CONNECTICUT

Scale. 15 20 25 Miles.

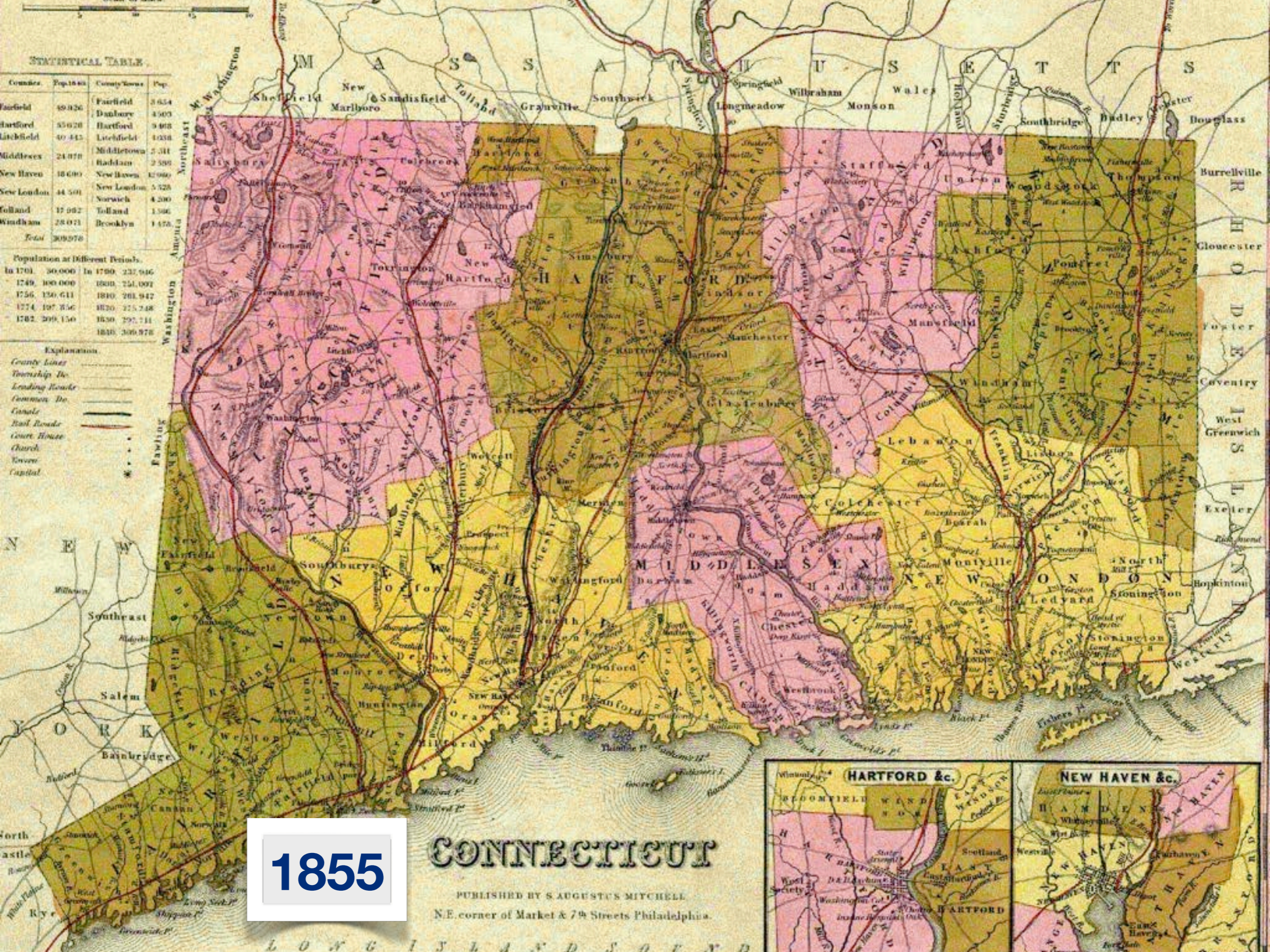
STATISTICAL TABLE.

County.	Pop. 1850	County Town.	Pop.
Fairfield	49,026	Fairfield	3,654
Hartford	55,020	Hartford	3,408
Litchfield	49,442	Litchfield	1,038
Middlesex	24,070	Middletown	5,311
New Haven	18,600	New Haven	2,595
New London	44,501	New London	5,528
Tolland	17,002	Tolland	1,506
Windham	28,071	Brooklyn	1,478
Total	309,976		

Population at Different Periods.

In 1701.	30,000	In 1790.	231,946
1749.	100,000	1830.	751,007
1756.	150,611	1840.	201,947
1774.	197,856	1870.	275,248
1782.	209,150	1830.	797,711
		1840.	309,976

- Explanation
- County Lines
 - Township Do
 - Leading Roads
 - Common Do
 - Canals
 - Rail Roads
 - Court House
 - Church
 - Towers
 - Capital



1855

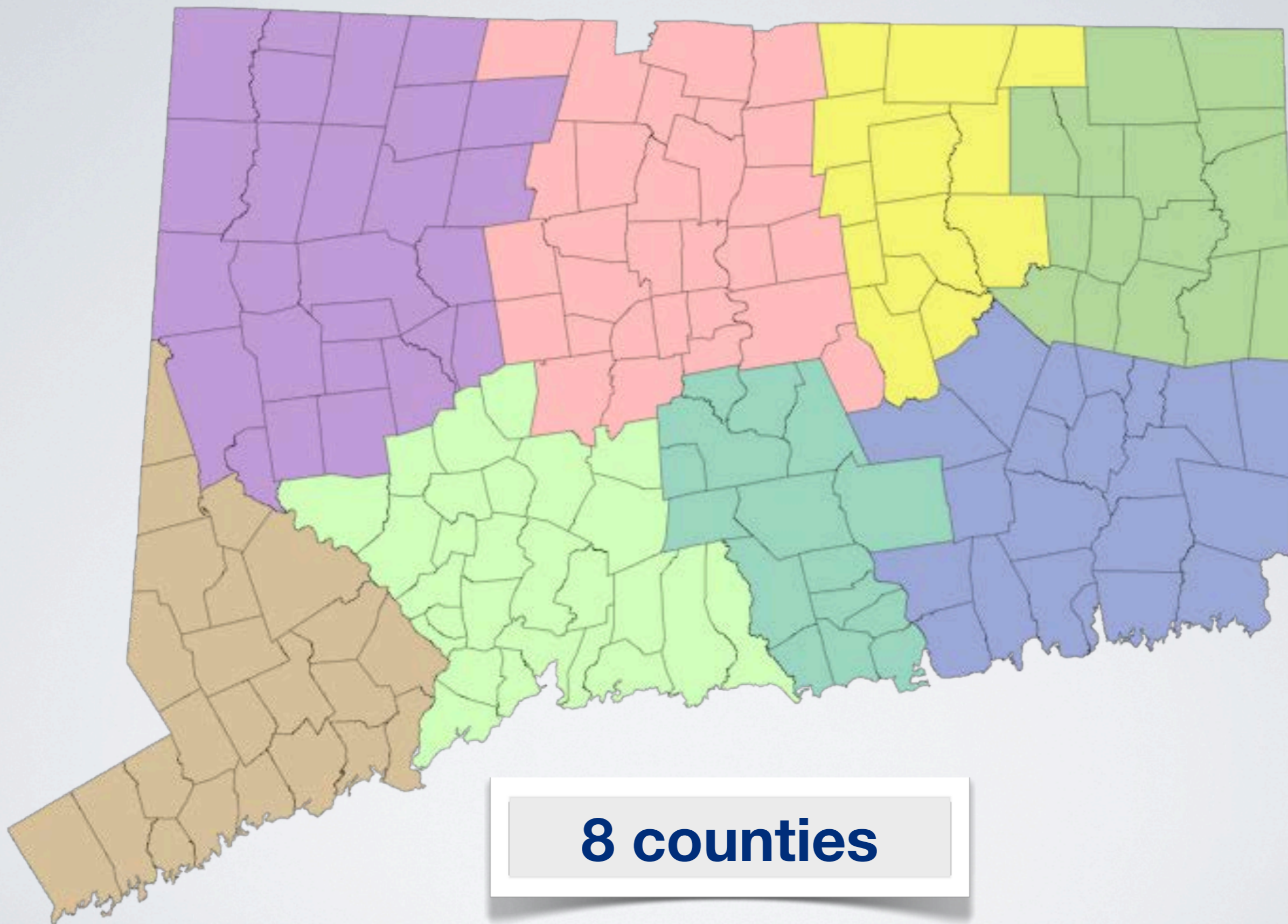
CONNECTICUT

PUBLISHED BY S. AUGUSTUS MITCHELL
N.E. corner of Market & 7th Streets Philadelphia.

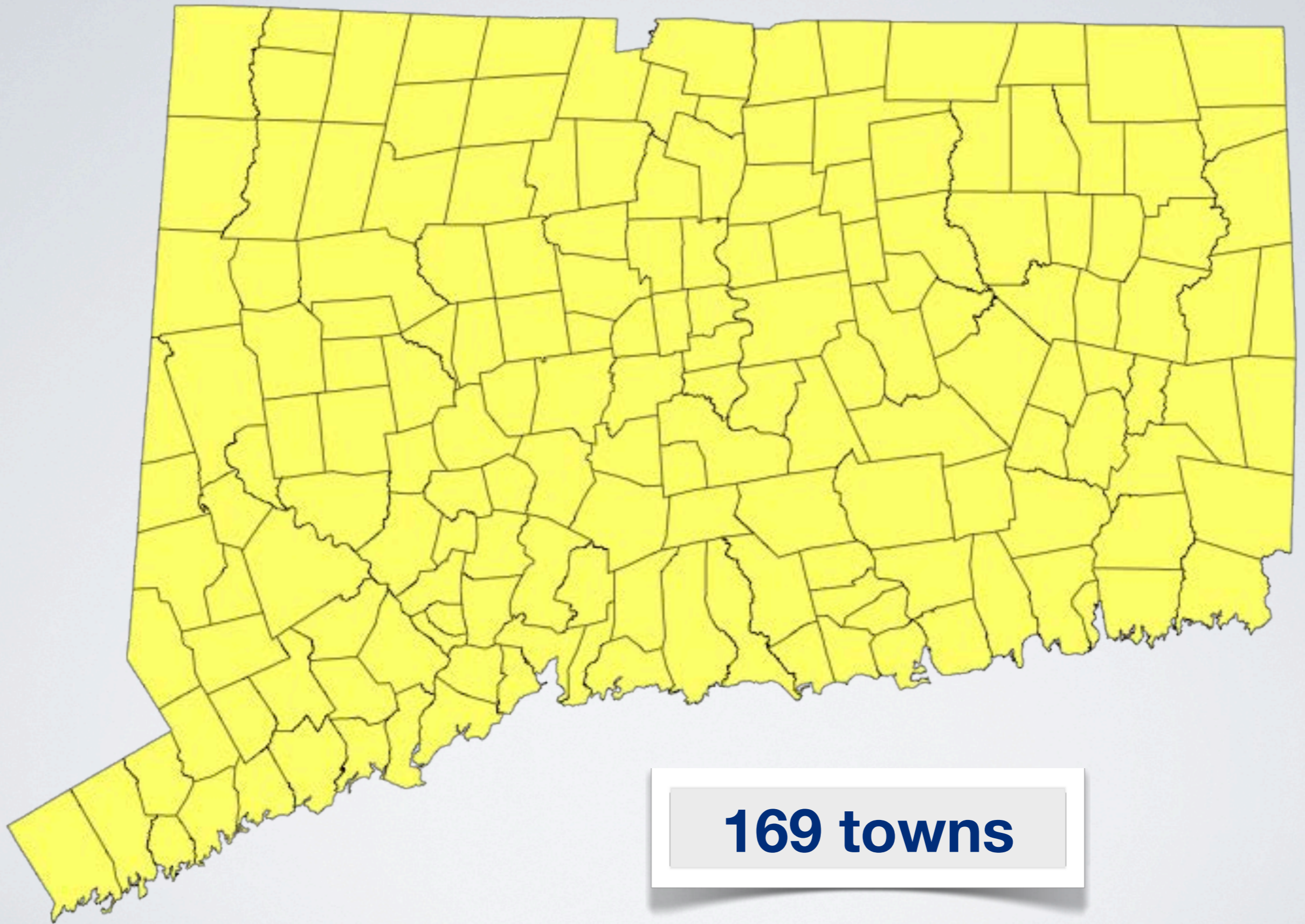


regions for what?

**local service delivery - state service delivery
- human services - transportation - land use
- economic development**



8 counties

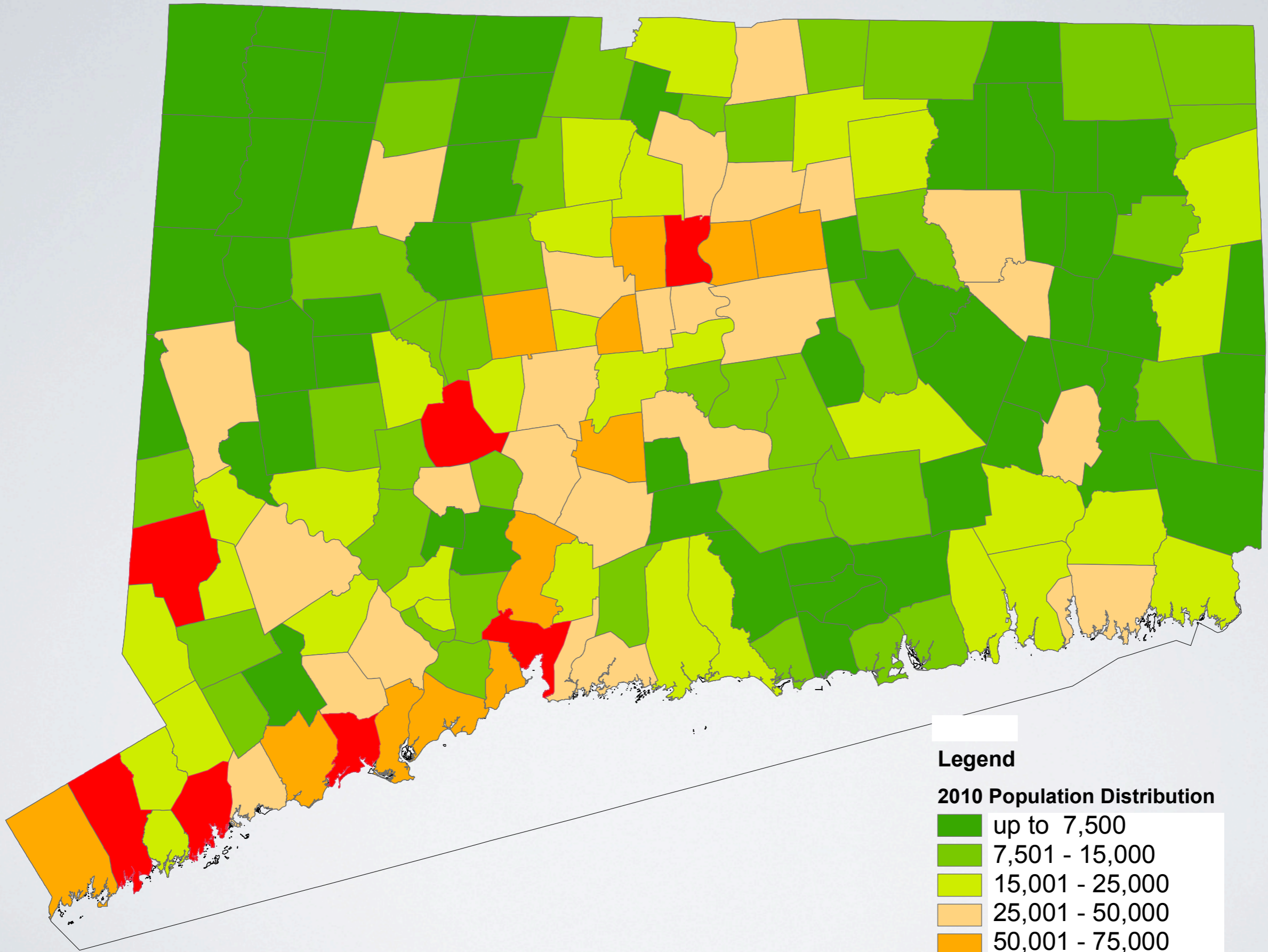


169 towns



**assessor office - town clerk -
tax collection -back office functions
public works - inspections
planning - economic development - it**

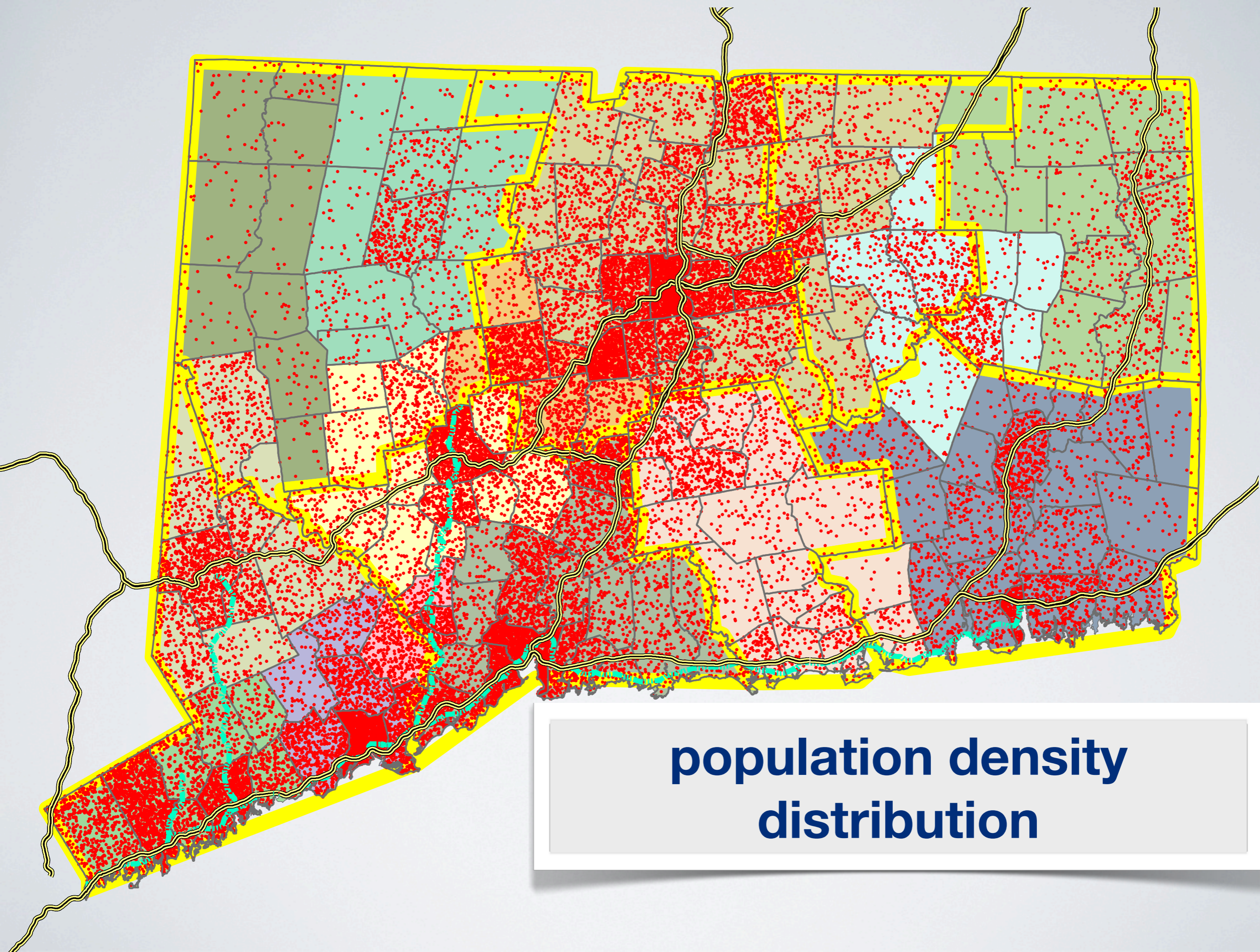
**how many can be shared?
how many can be performed
regionally?**



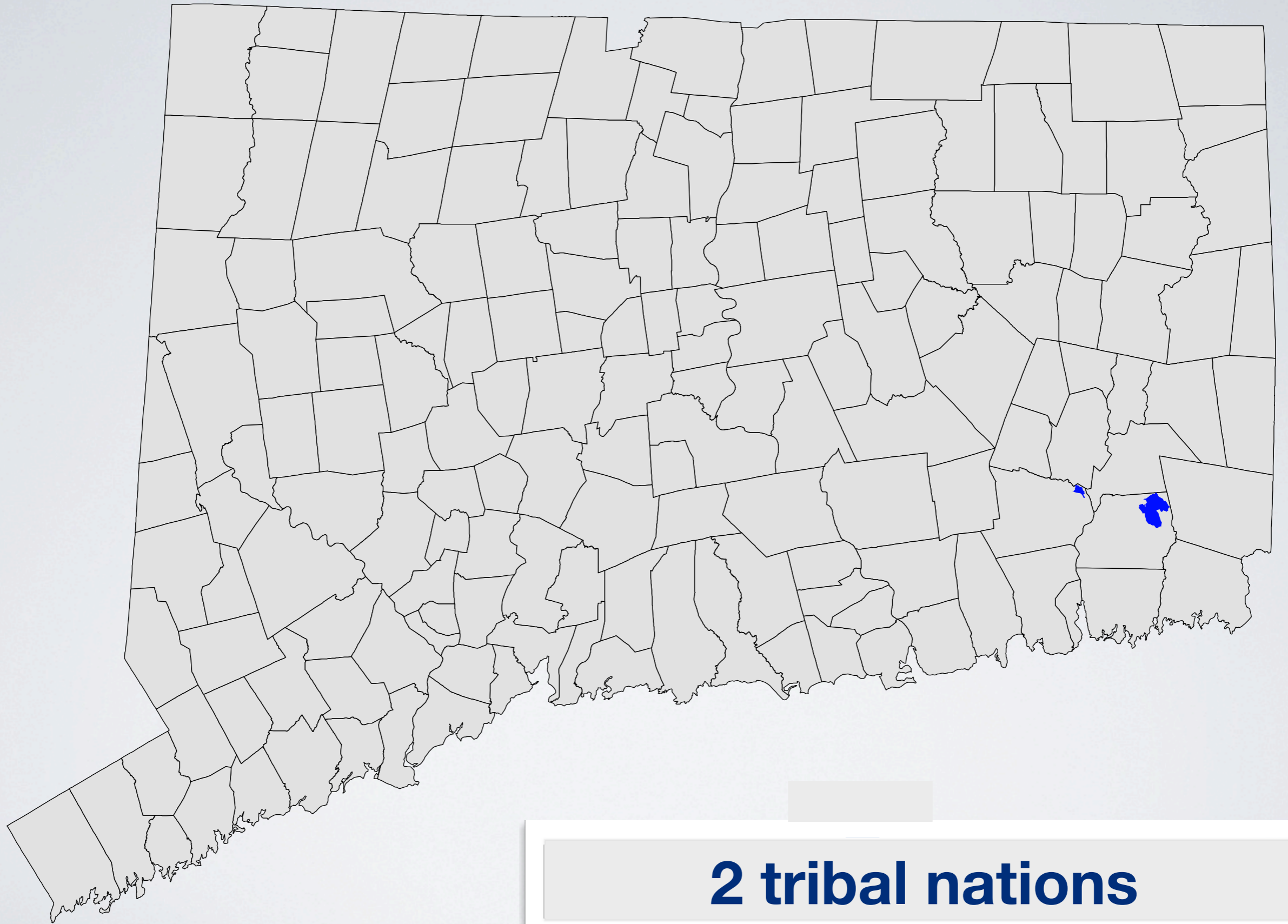
Legend

2010 Population Distribution

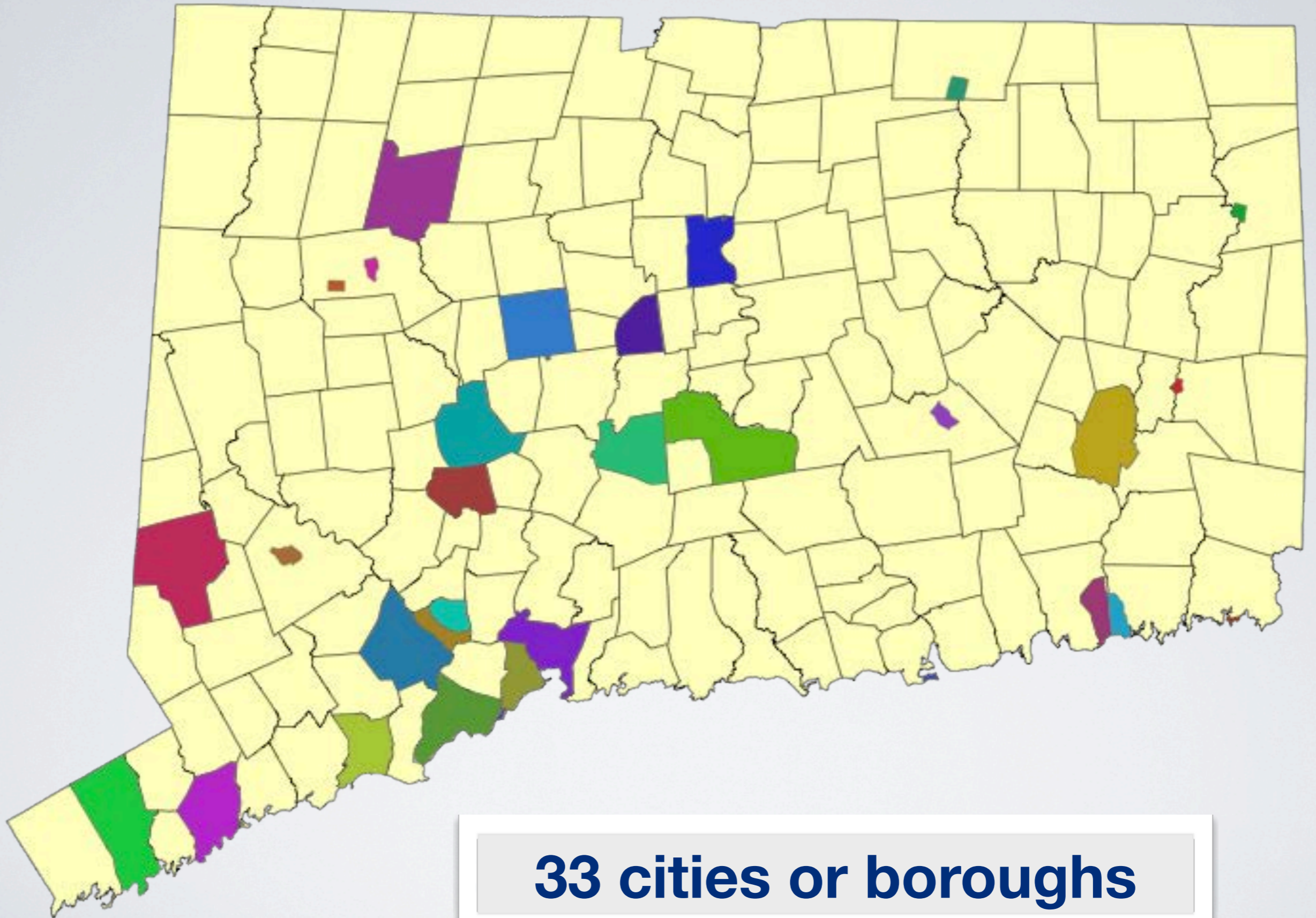
- up to 7,500
- 7,501 - 15,000
- 15,001 - 25,000
- 25,001 - 50,000
- 50,001 - 75,000
- over 75,000



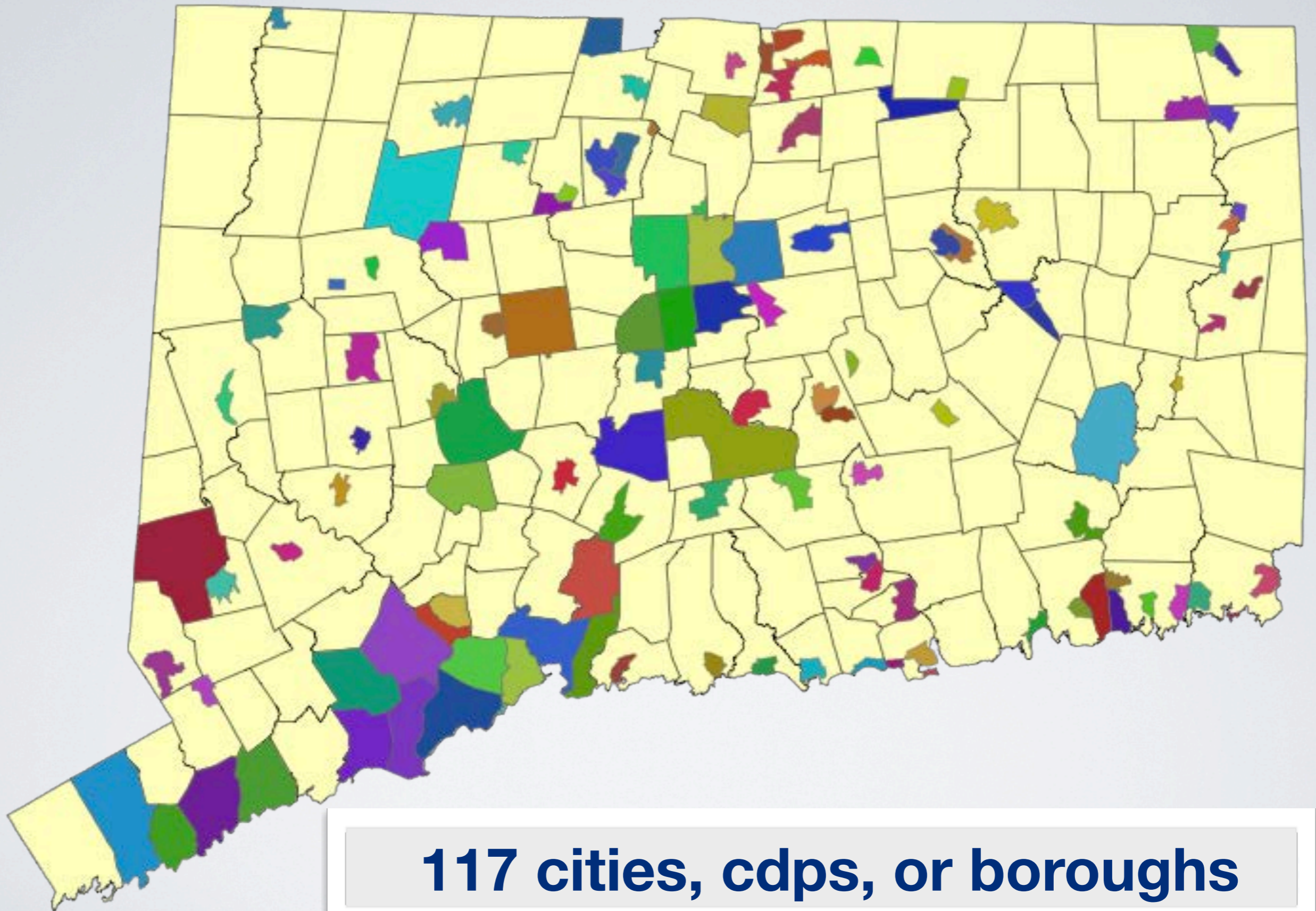
**population density
distribution**



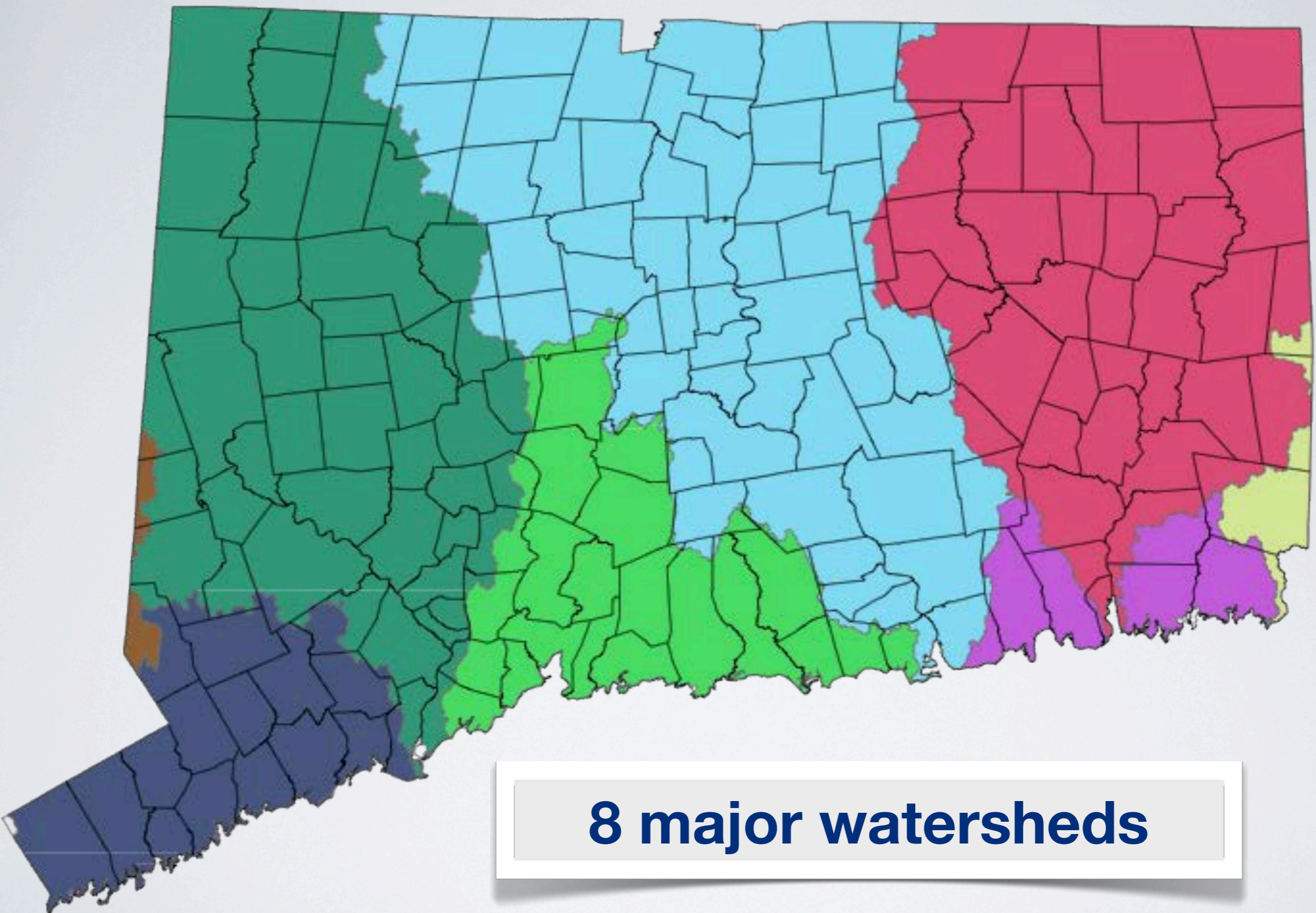
2 tribal nations



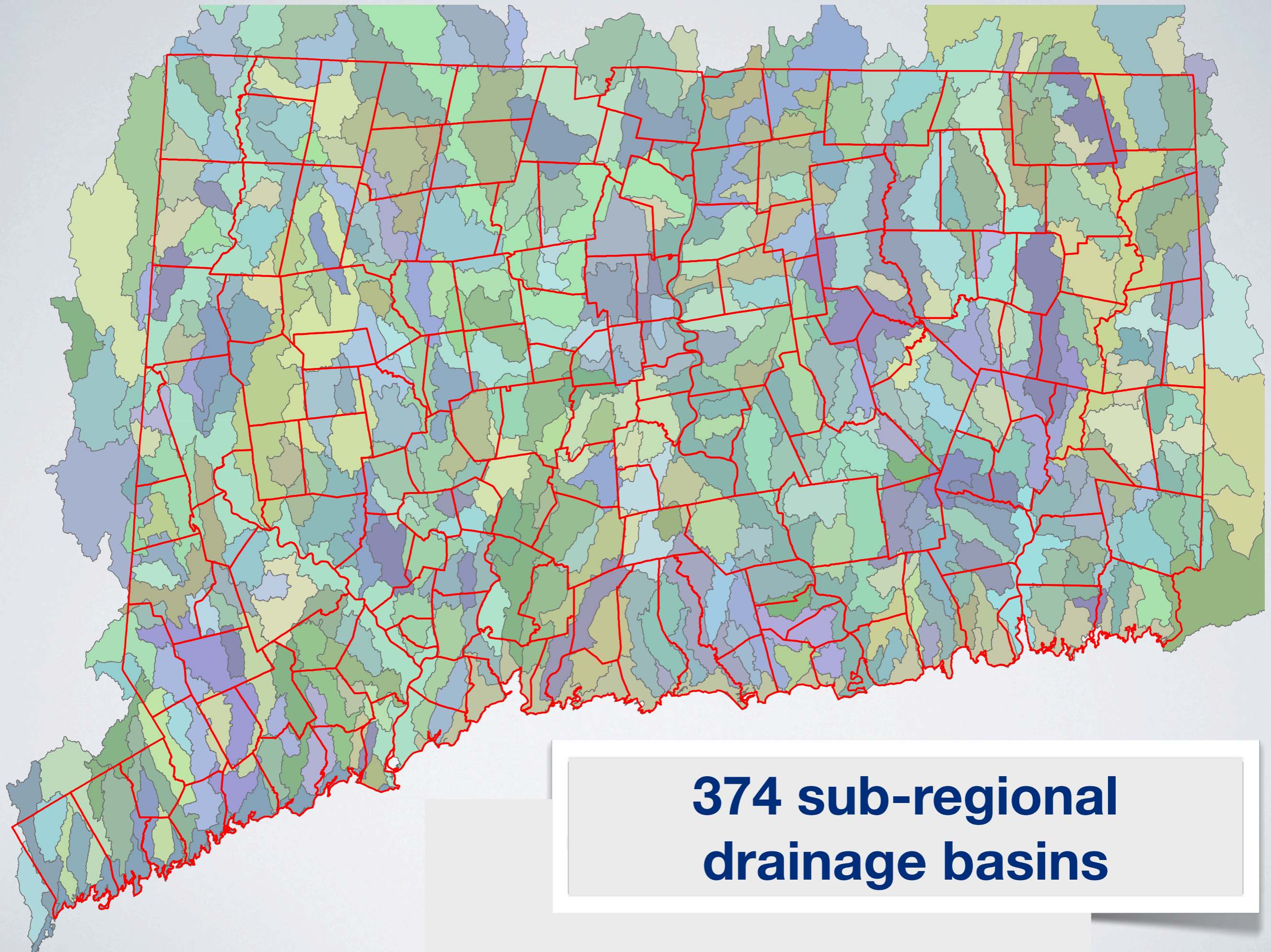
33 cities or boroughs



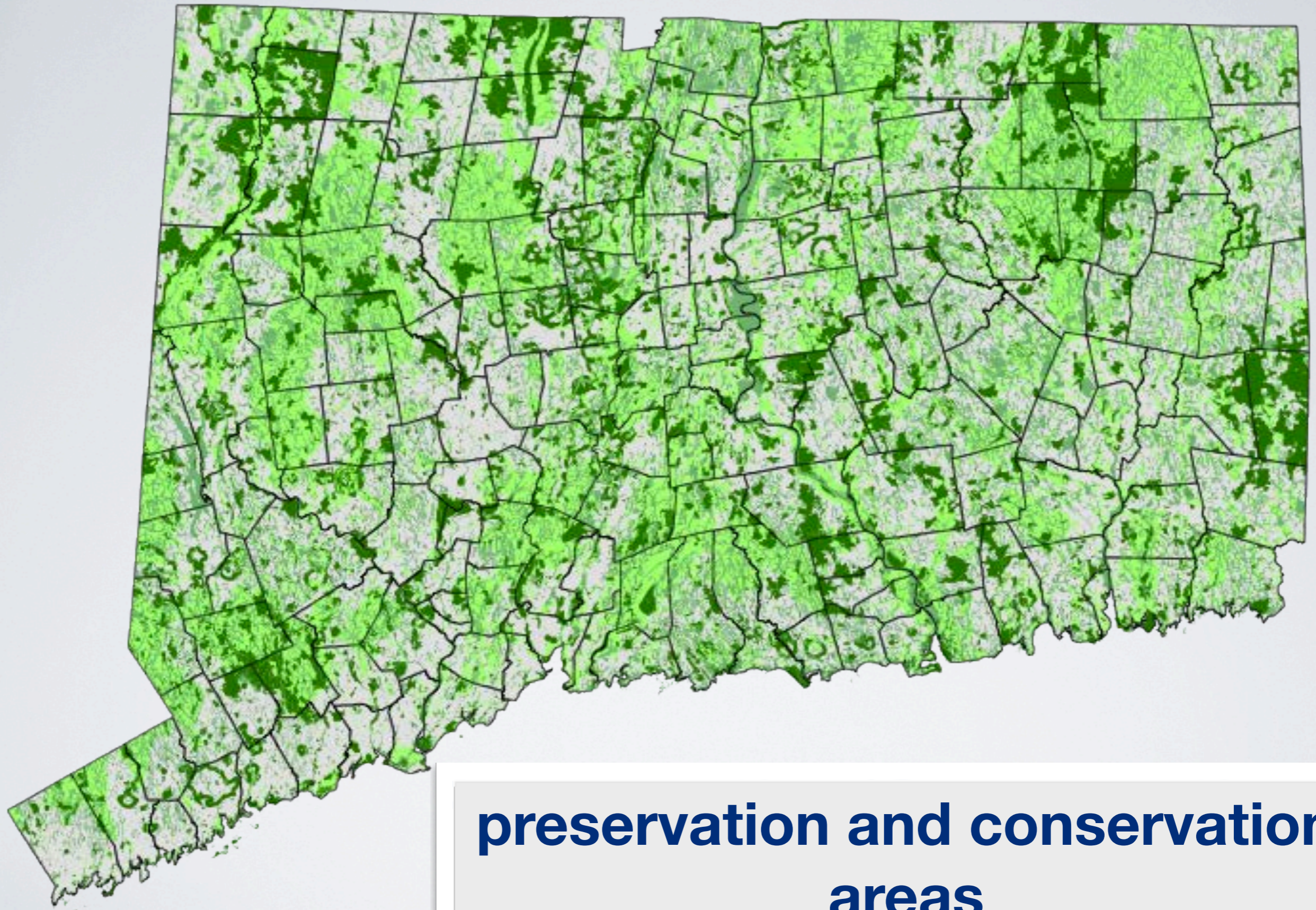
117 cities, cdps, or boroughs



8 major watersheds



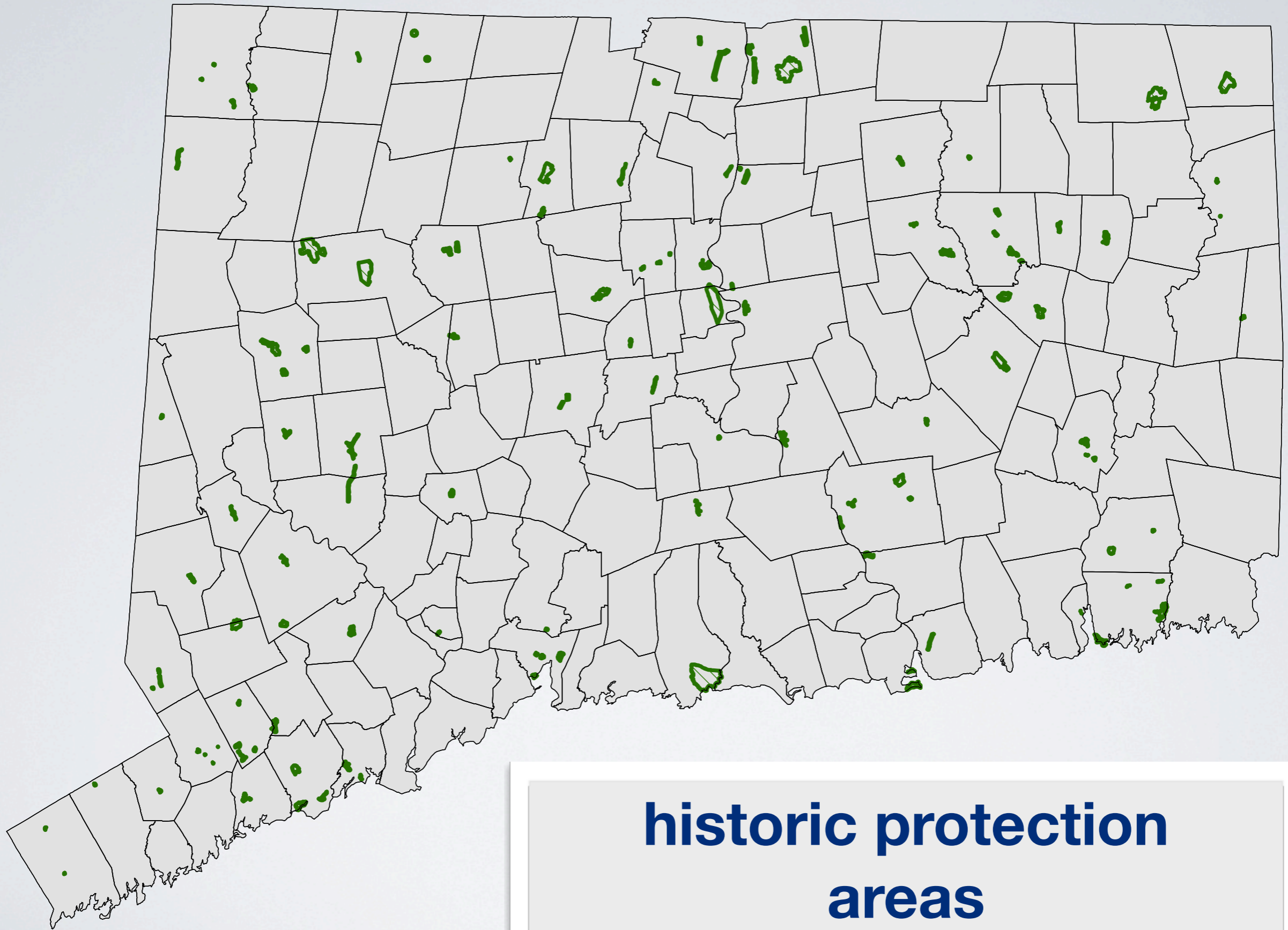
**374 sub-regional
drainage basins**



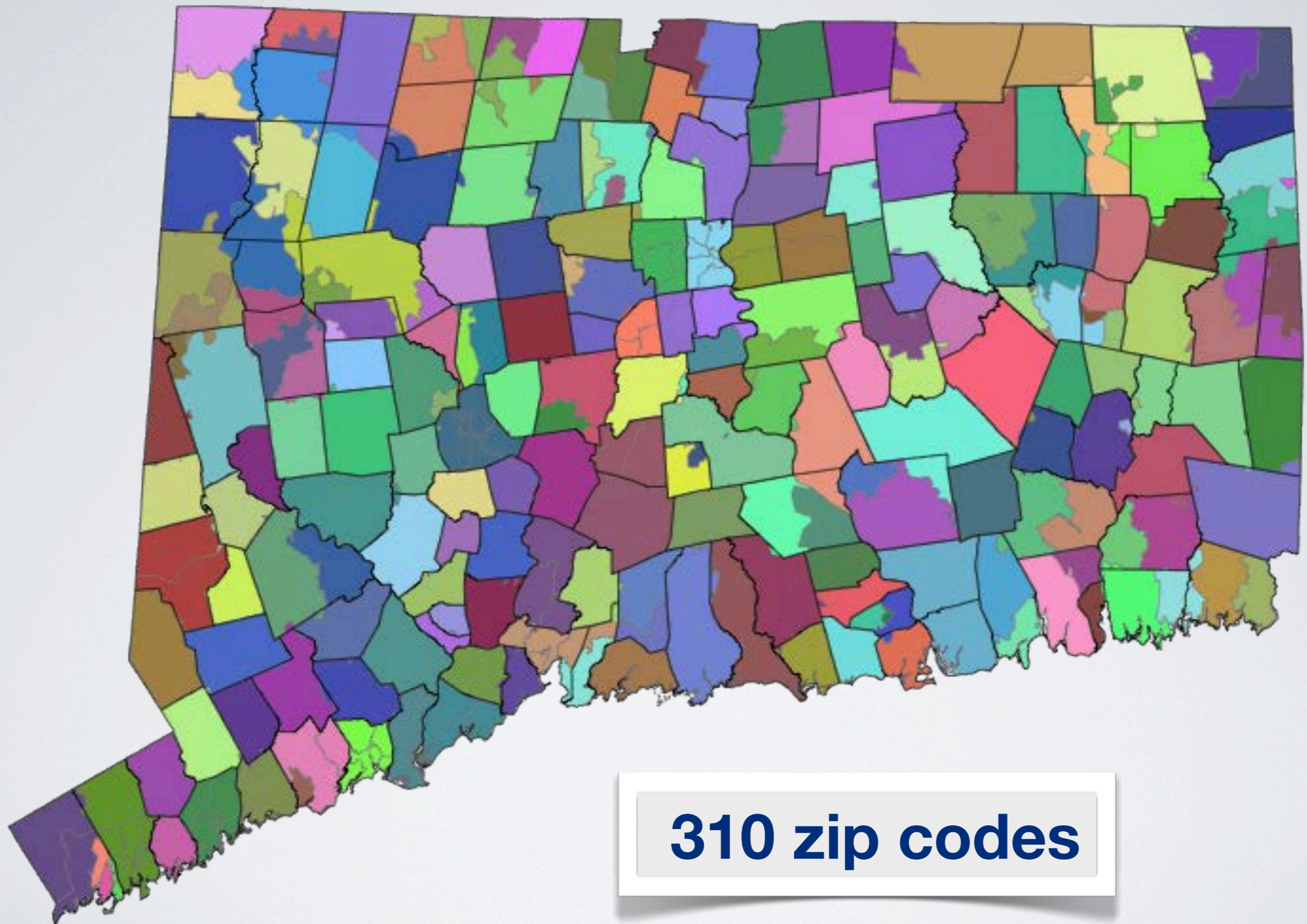
**preservation and conservation
areas**



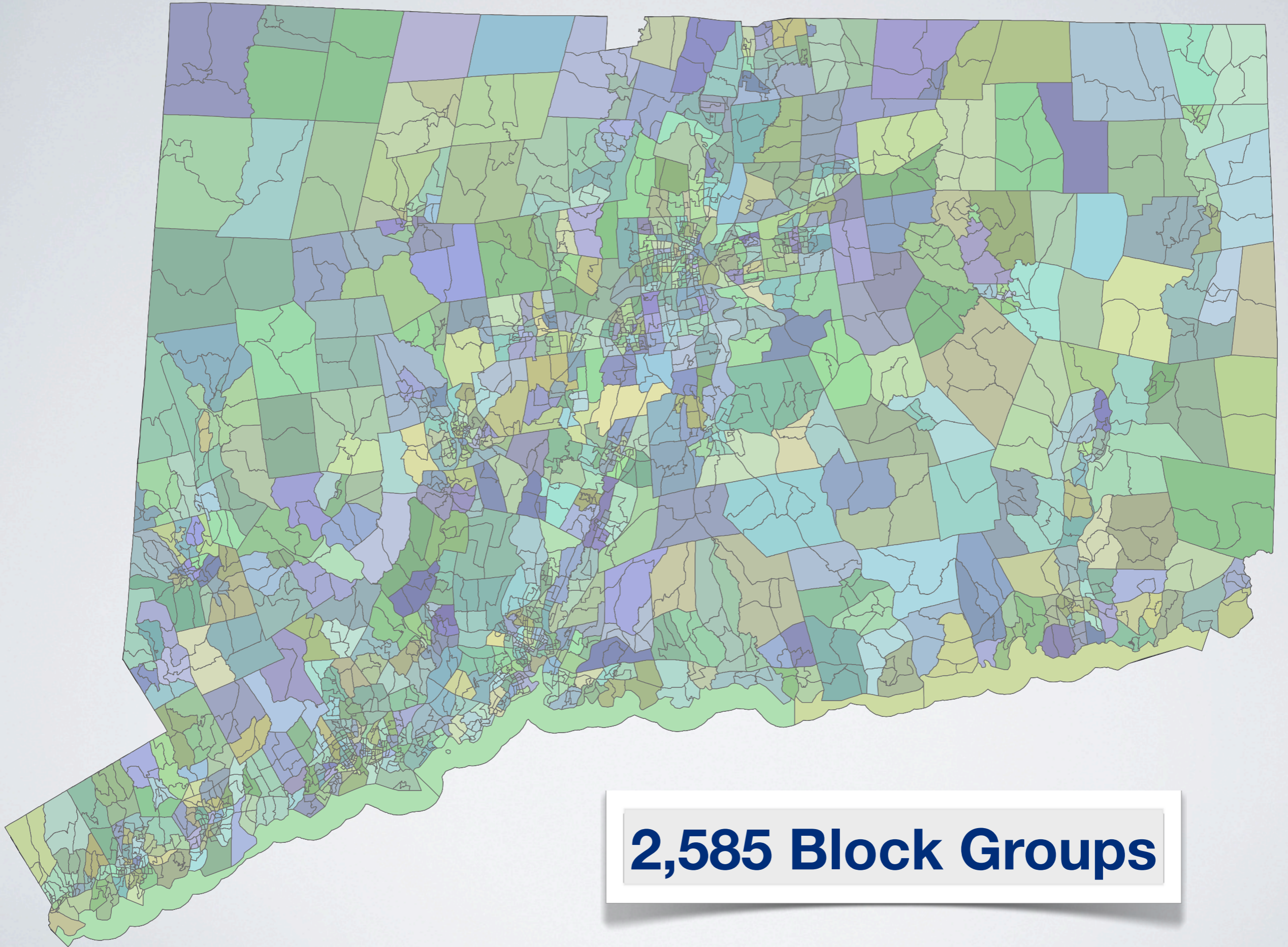
6 nitrogen planning zones



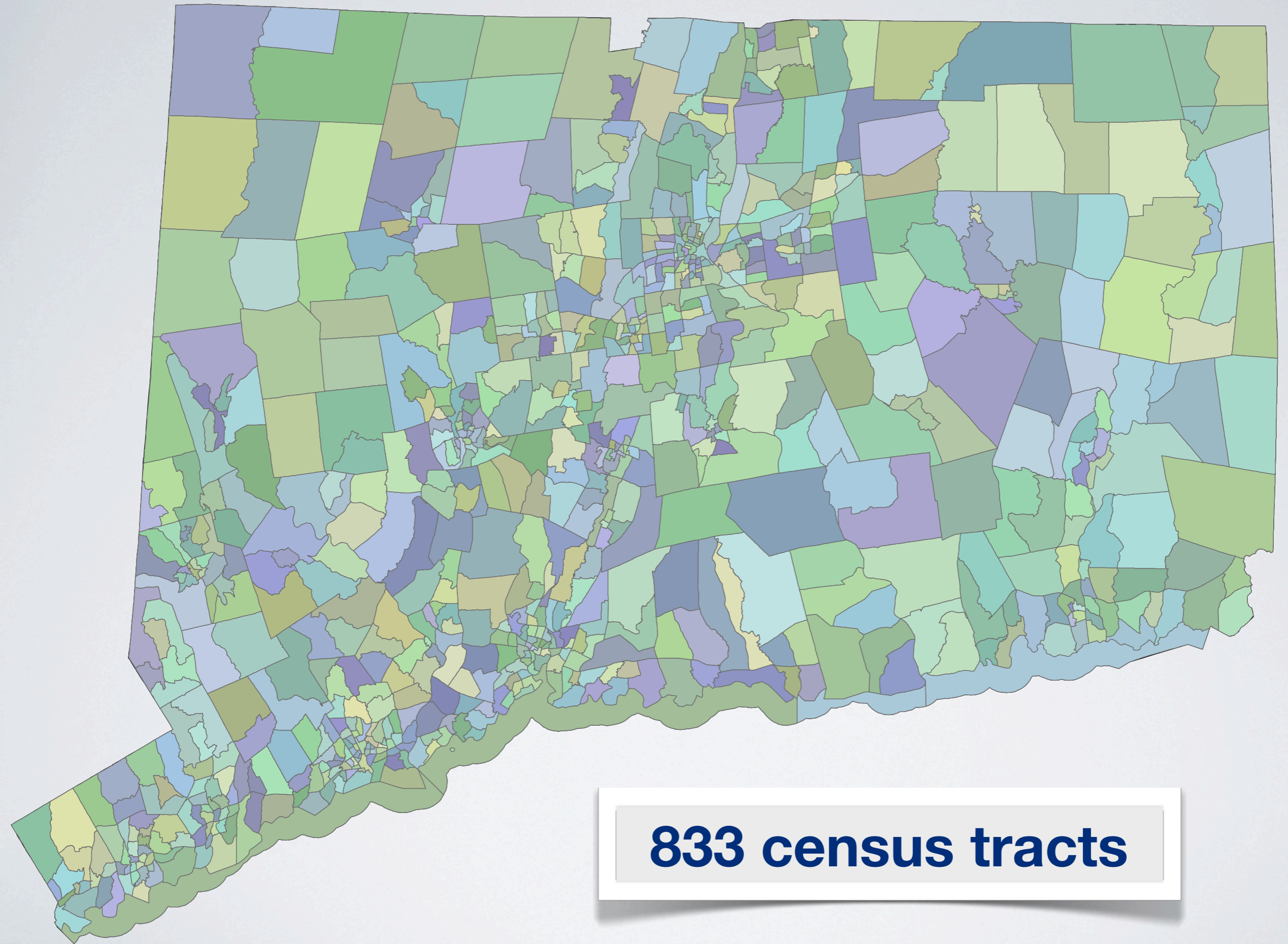
**historic protection
areas**



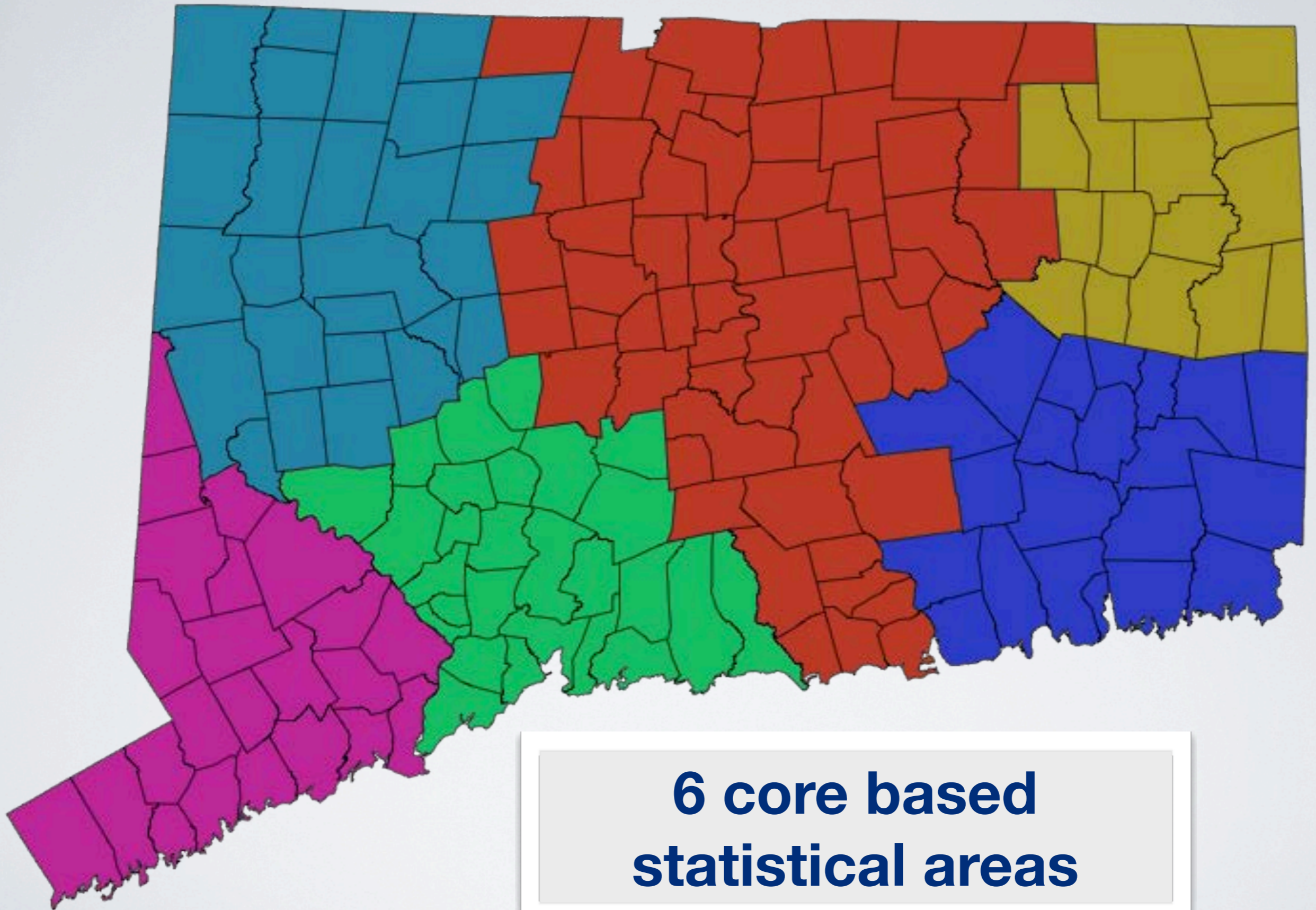
310 zip codes



2,585 Block Groups

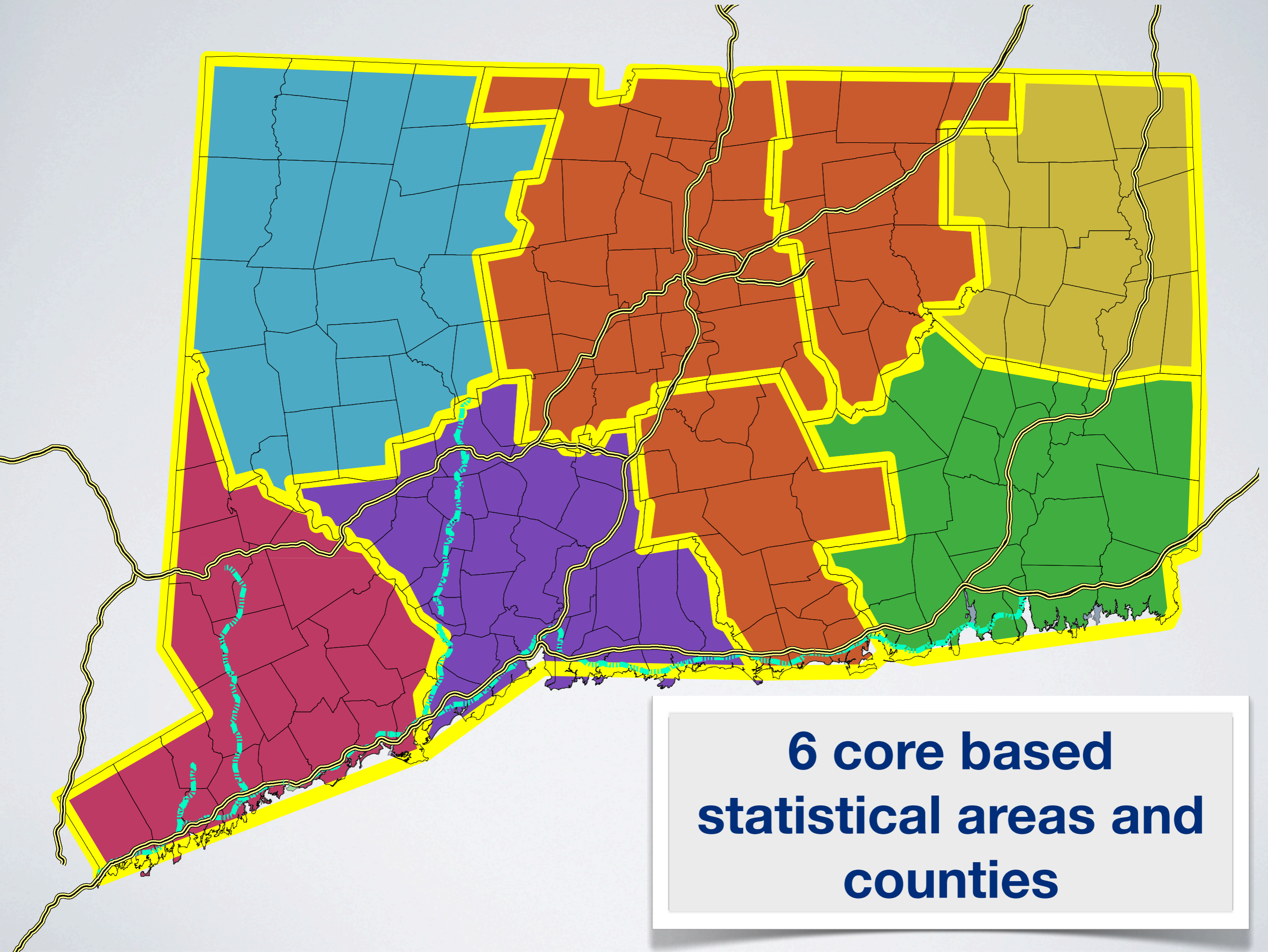


833 census tracts

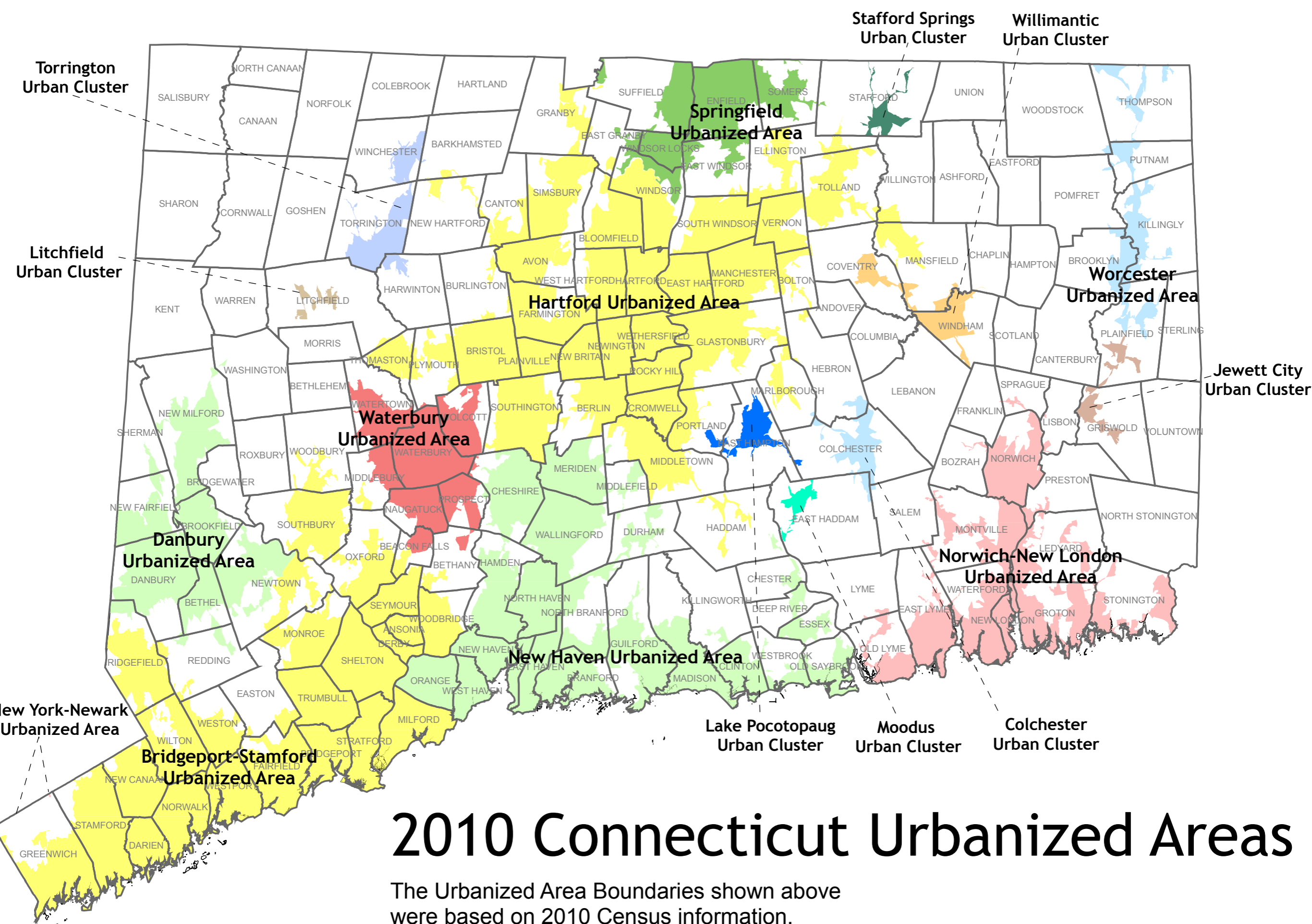


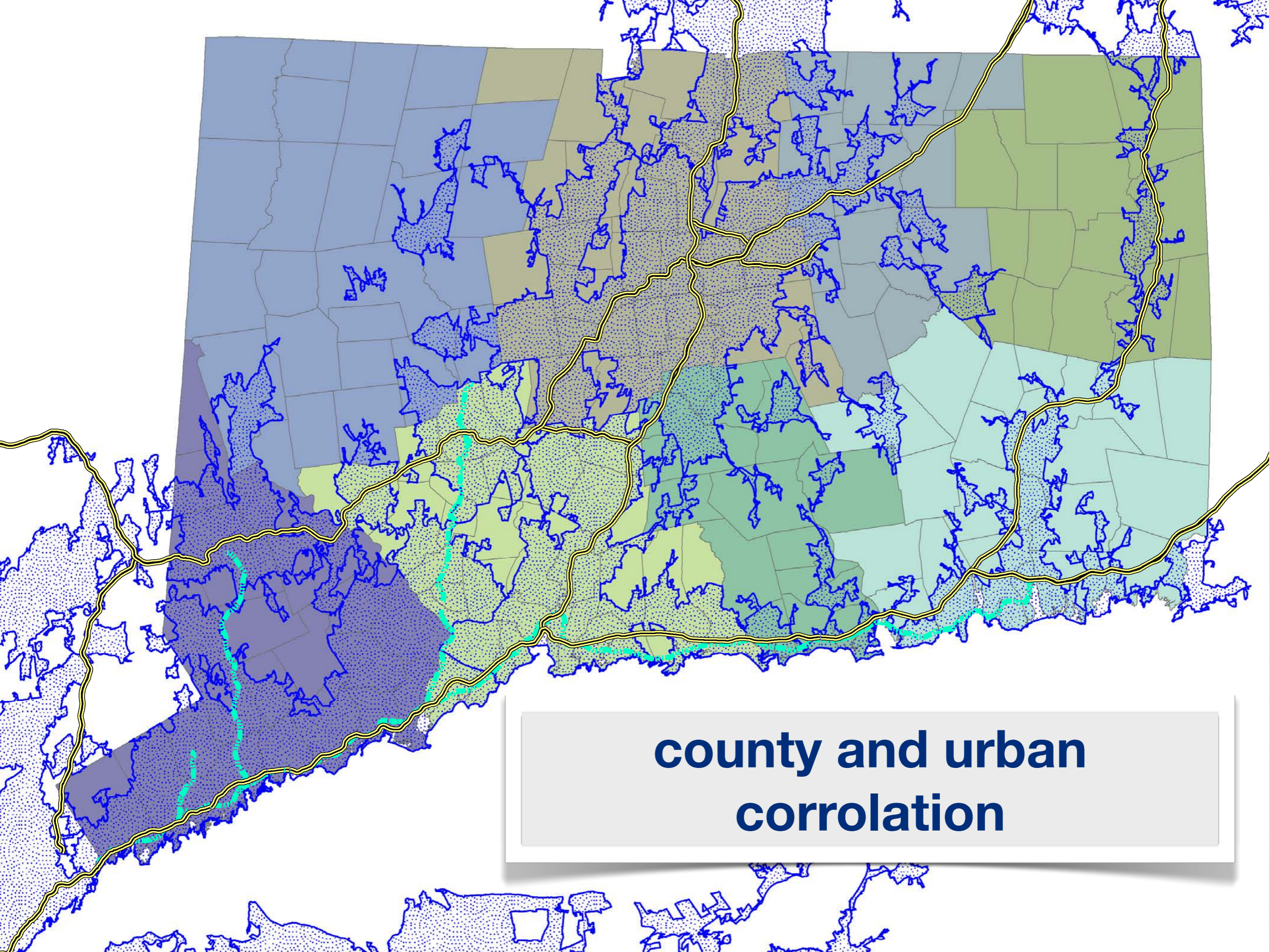
6 core based statistical areas

geographic area defined by the Office of Management and Budget (OMB) based around an urban center of at least 10,000 people and adjacent areas that are socioeconomically tied to the urban center by commuting

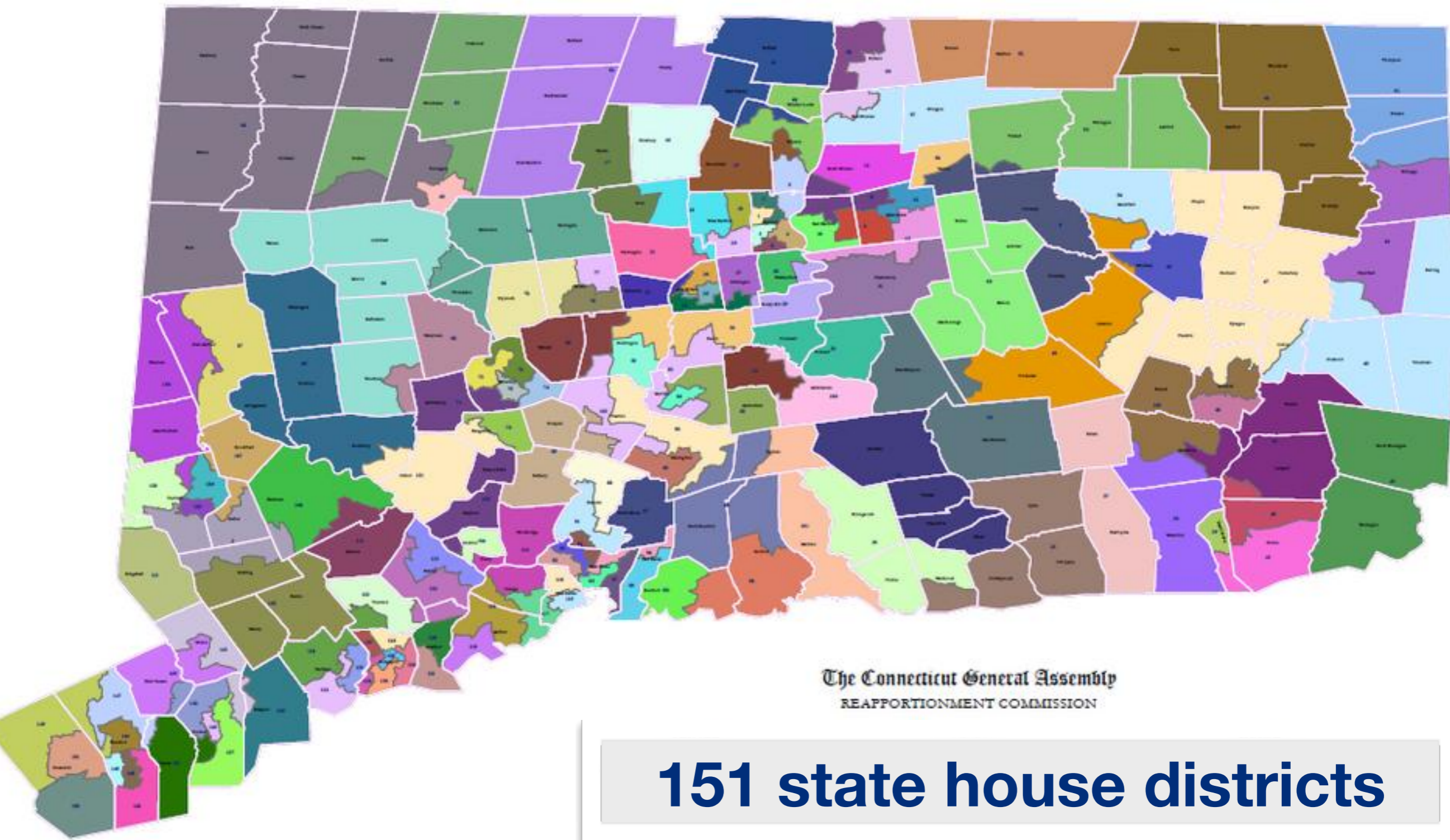


**6 core based
statistical areas and
counties**





**county and urban
corrolation**

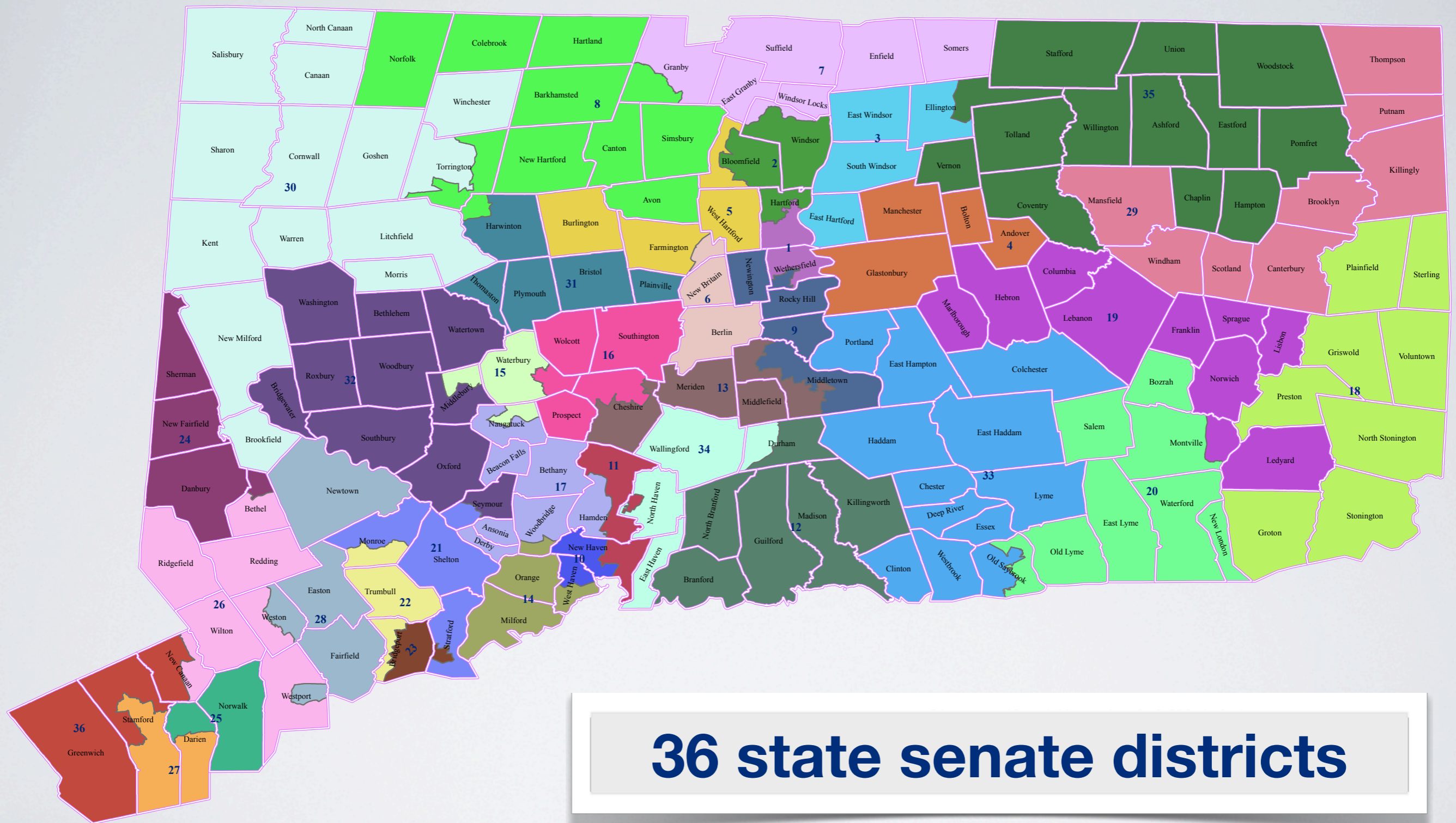


The Connecticut General Assembly
REAPPORTIONMENT COMMISSION

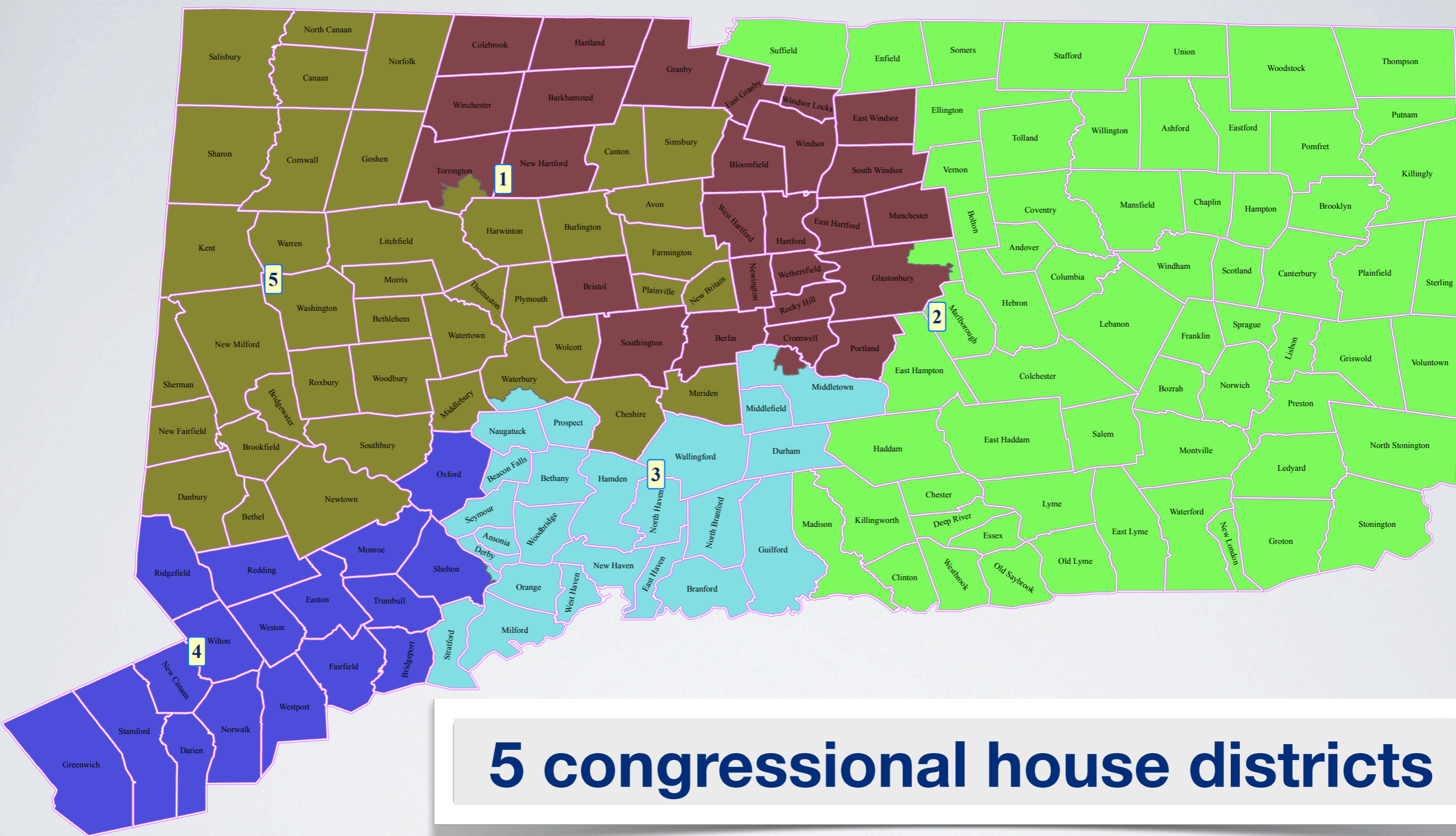
151 state house districts

Sandra Norman-Eady, Project Coordinator

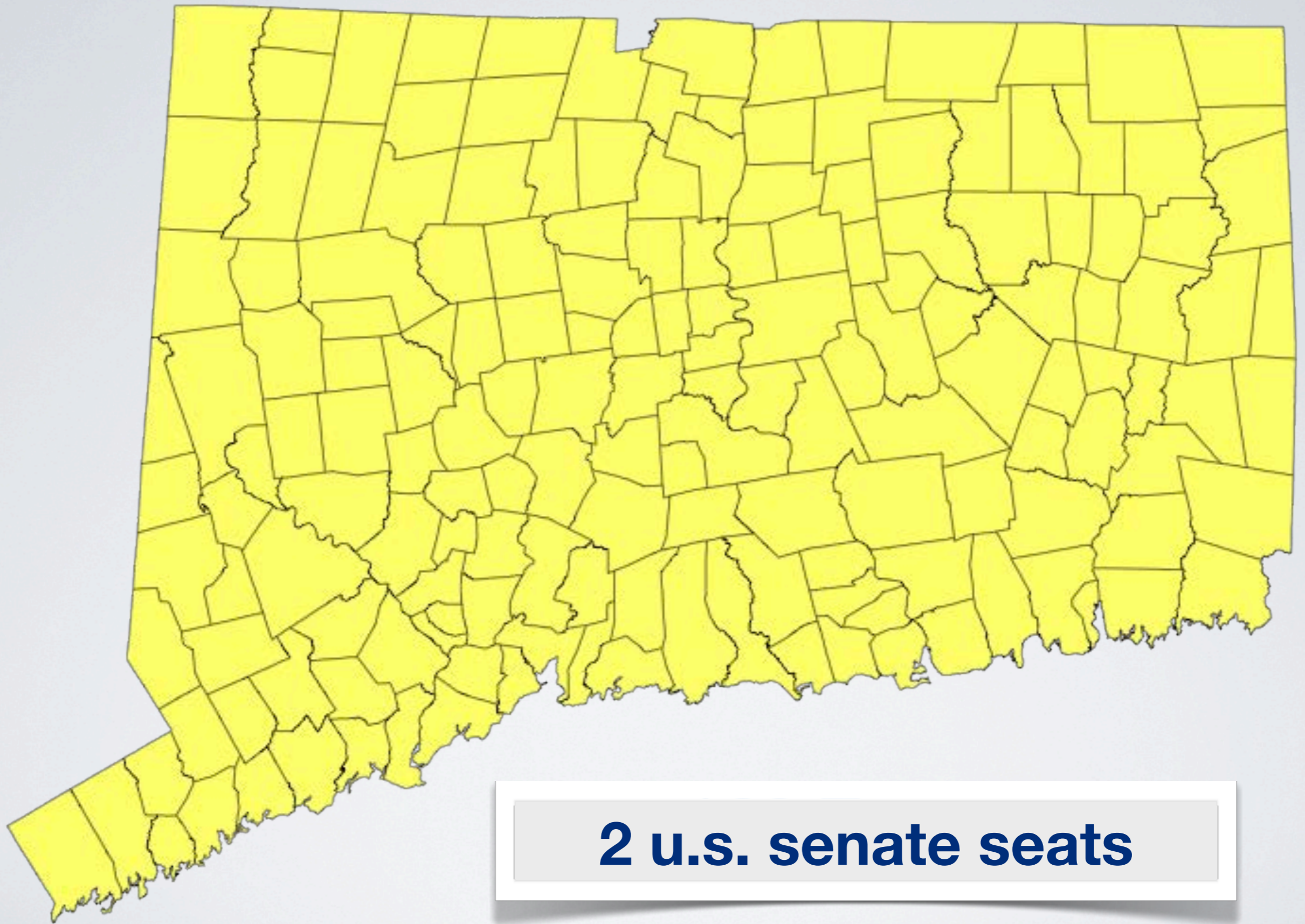
Reminder News



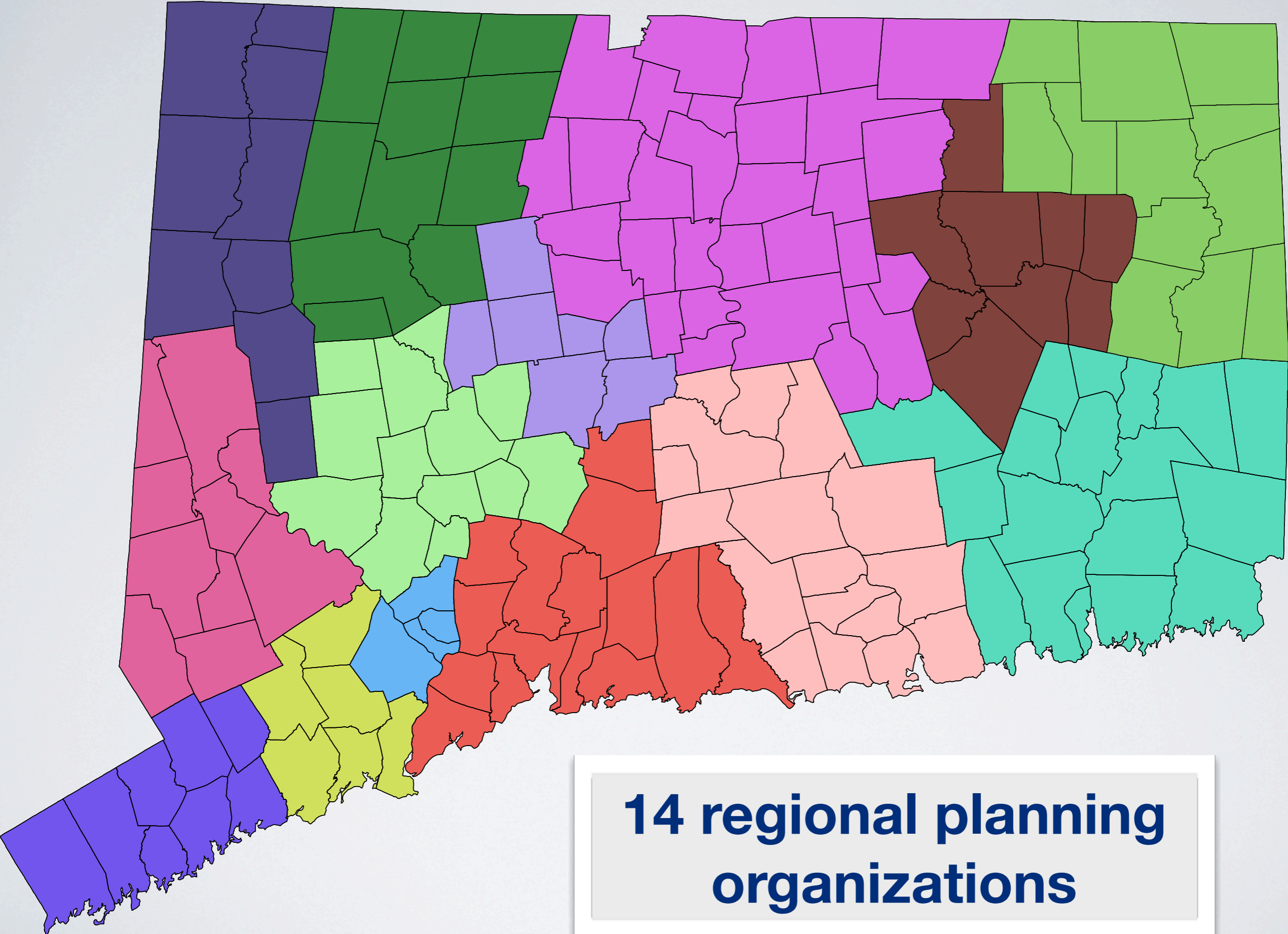
36 state senate districts



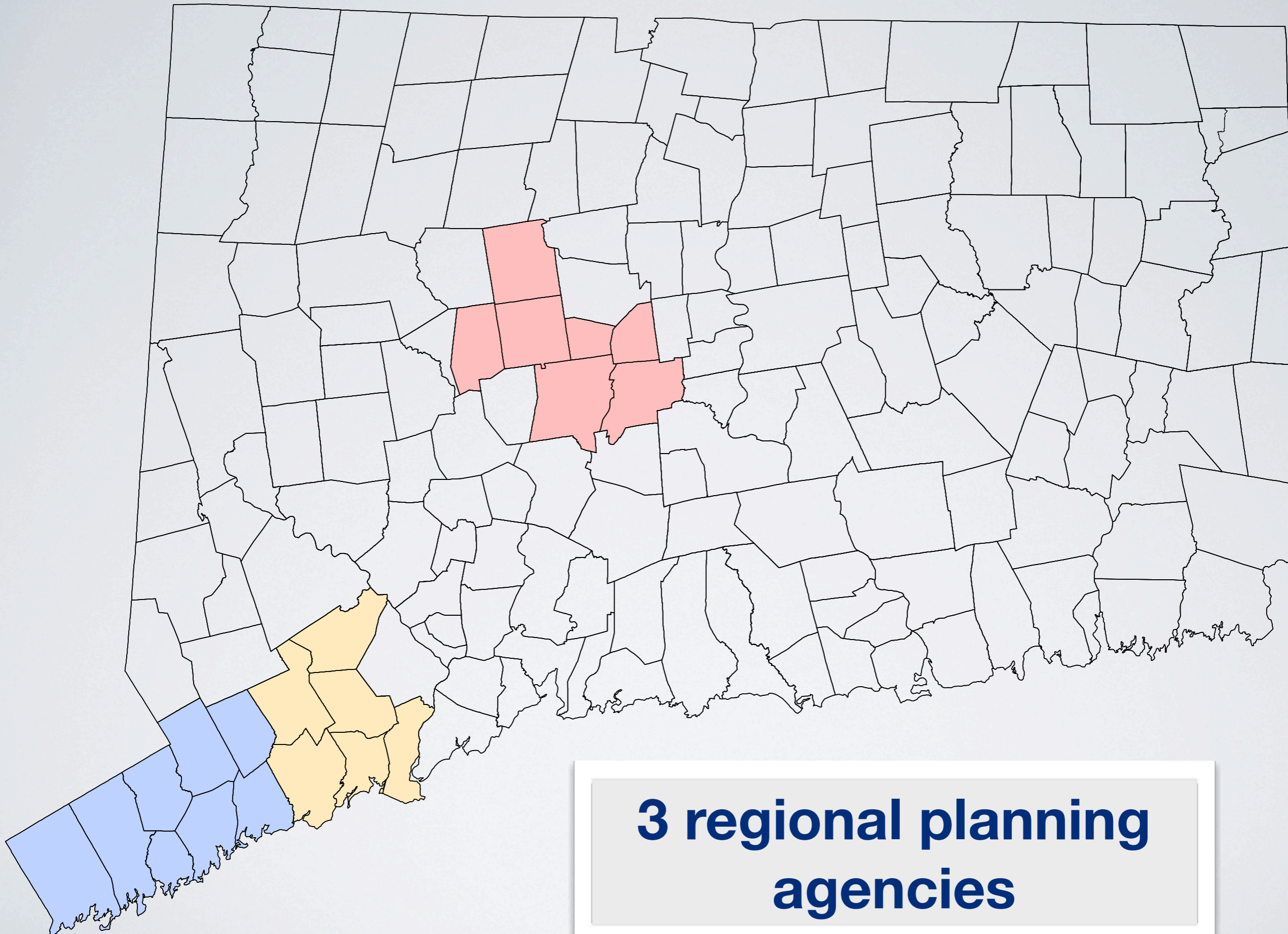
5 congressional house districts



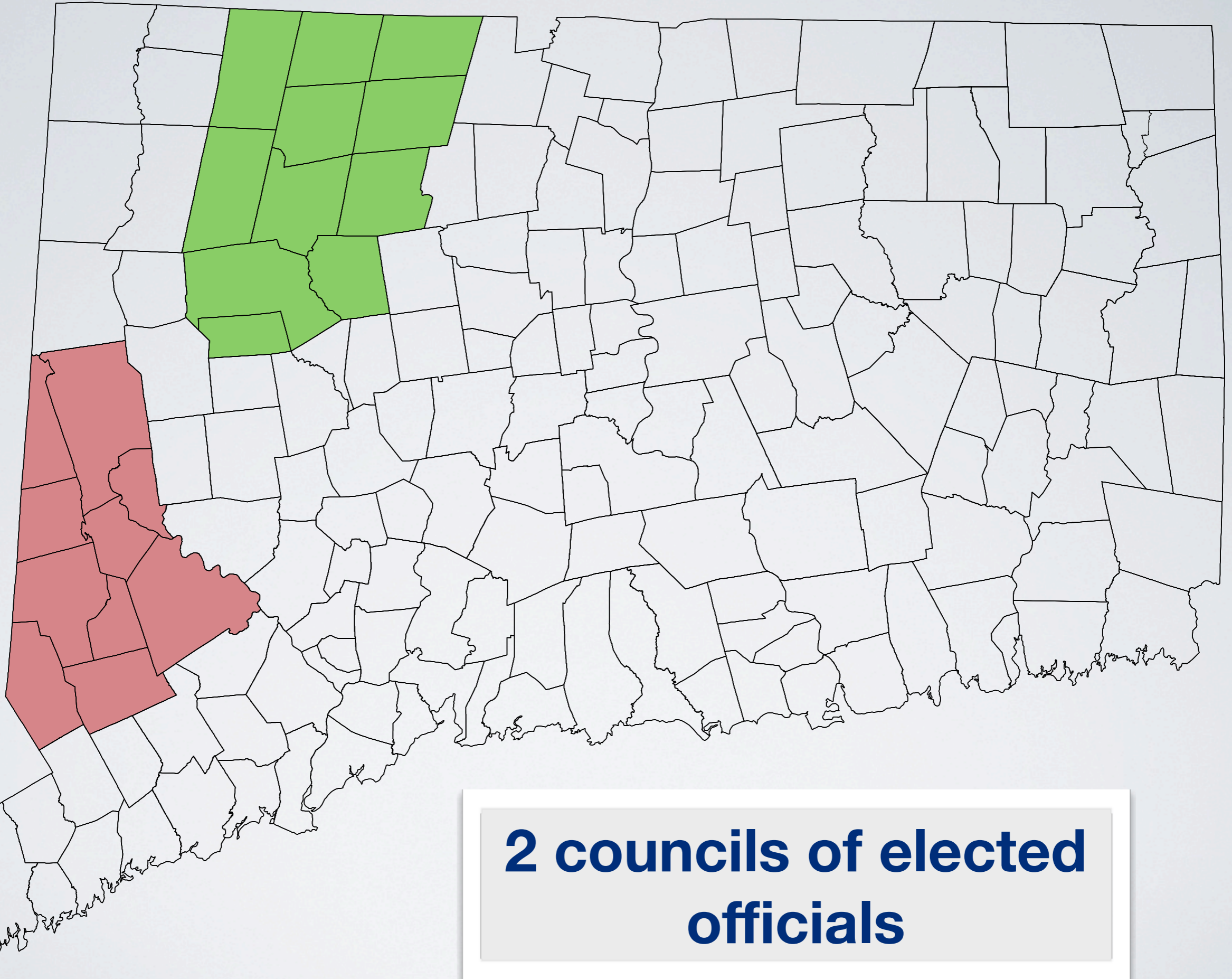
2 u.s. senate seats



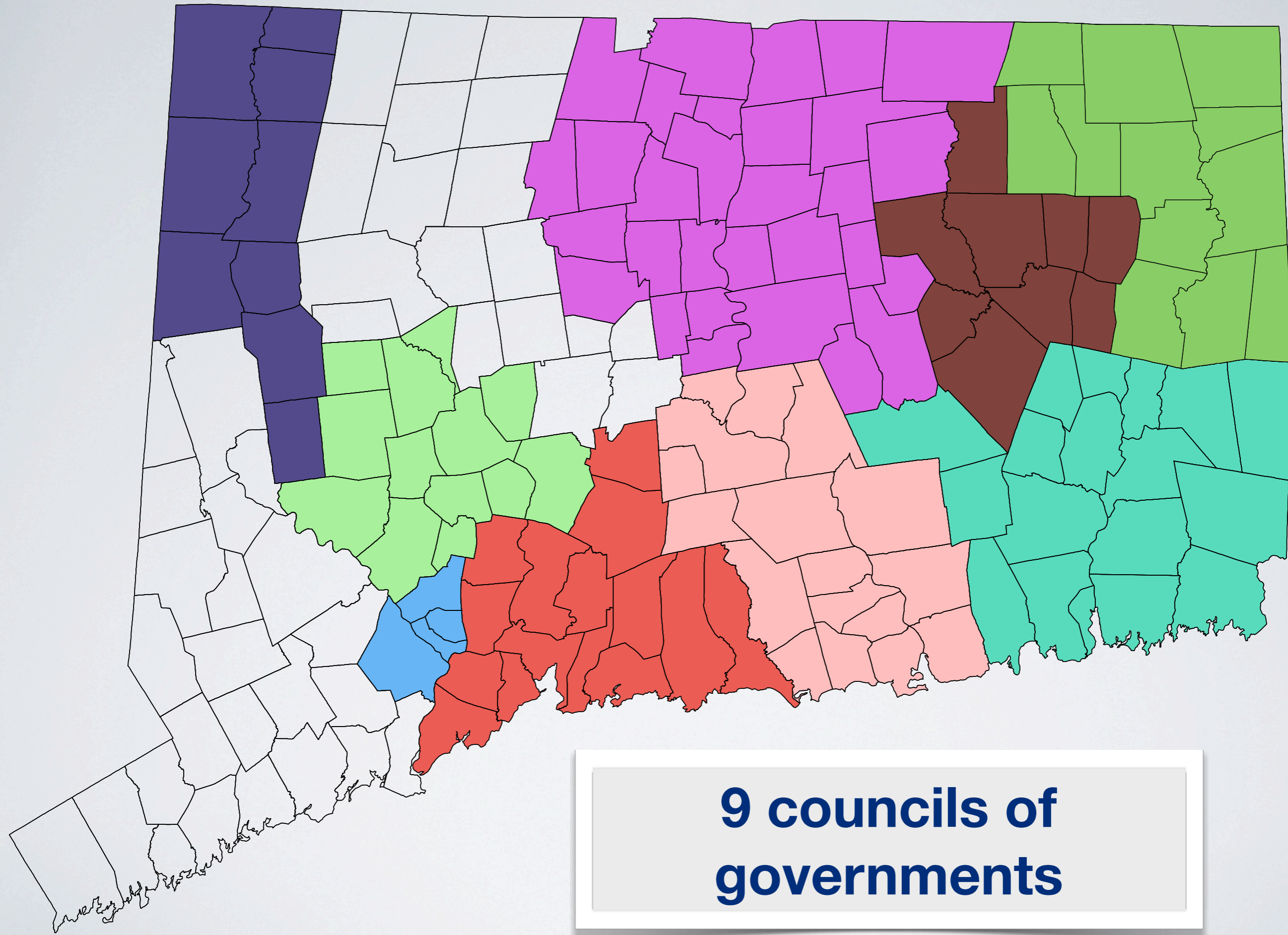
14 regional planning organizations



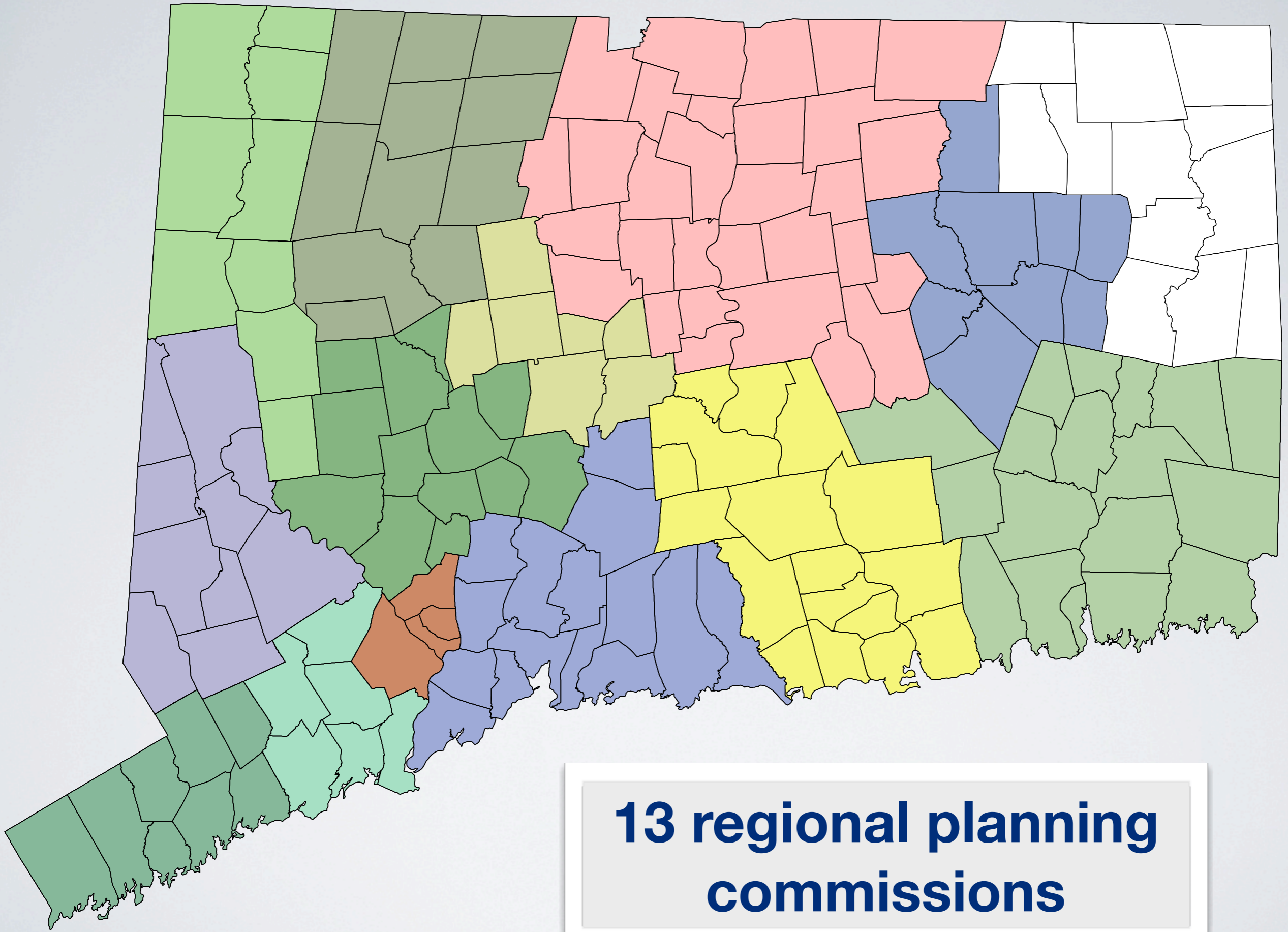
3 regional planning agencies



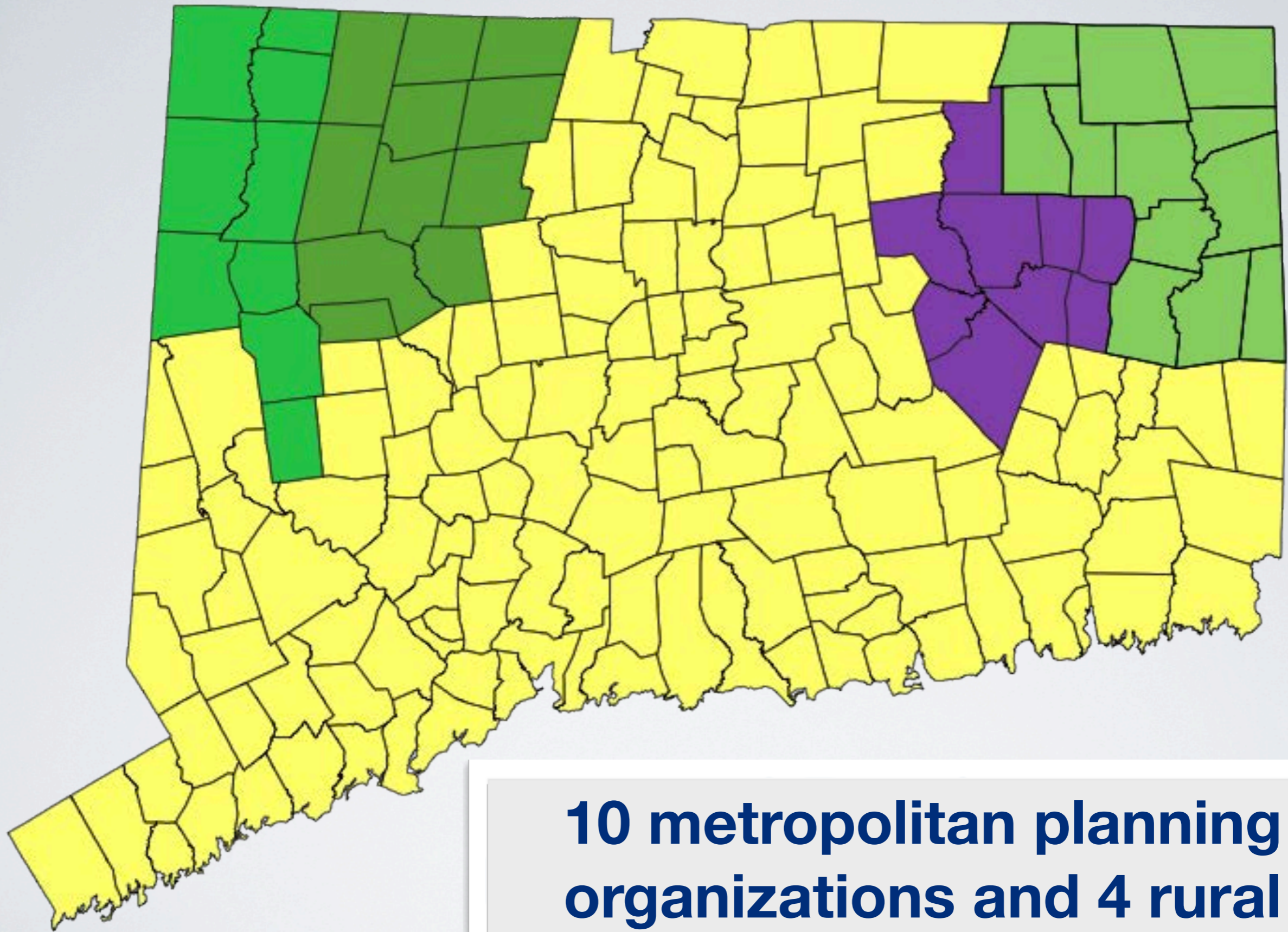
2 councils of elected officials



9 councils of governments

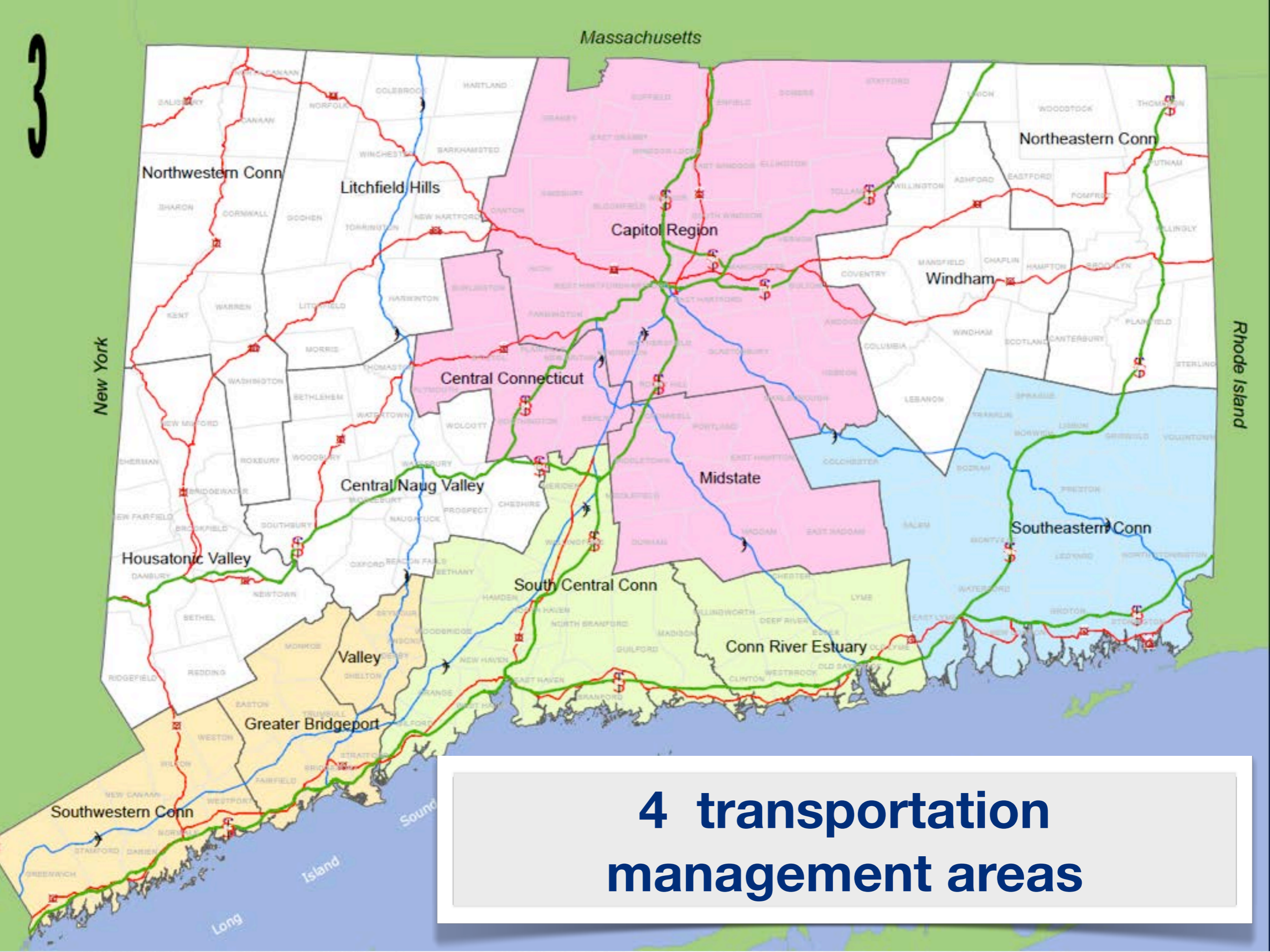


**13 regional planning
commissions**

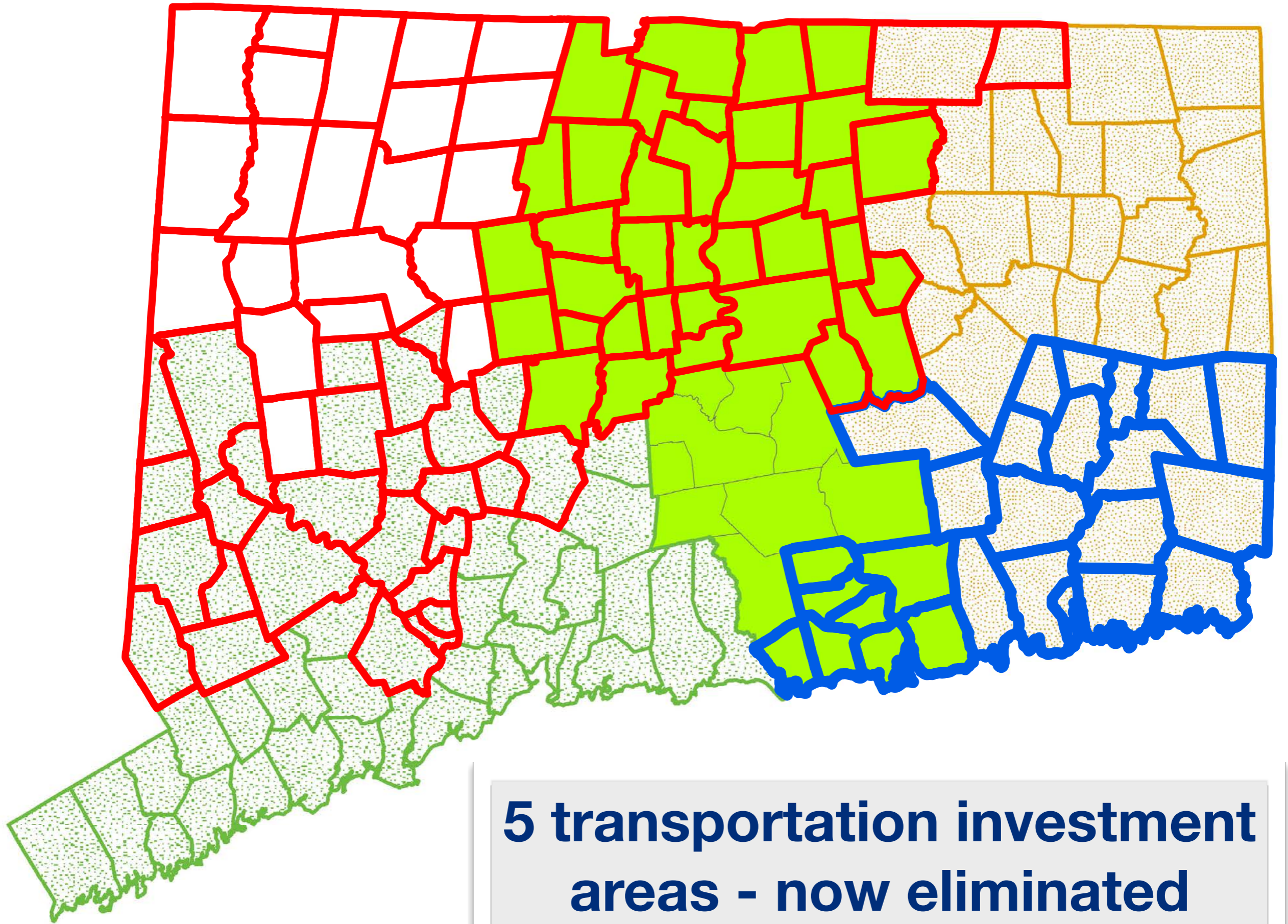


10 metropolitan planning organizations and 4 rural planning organizations

3

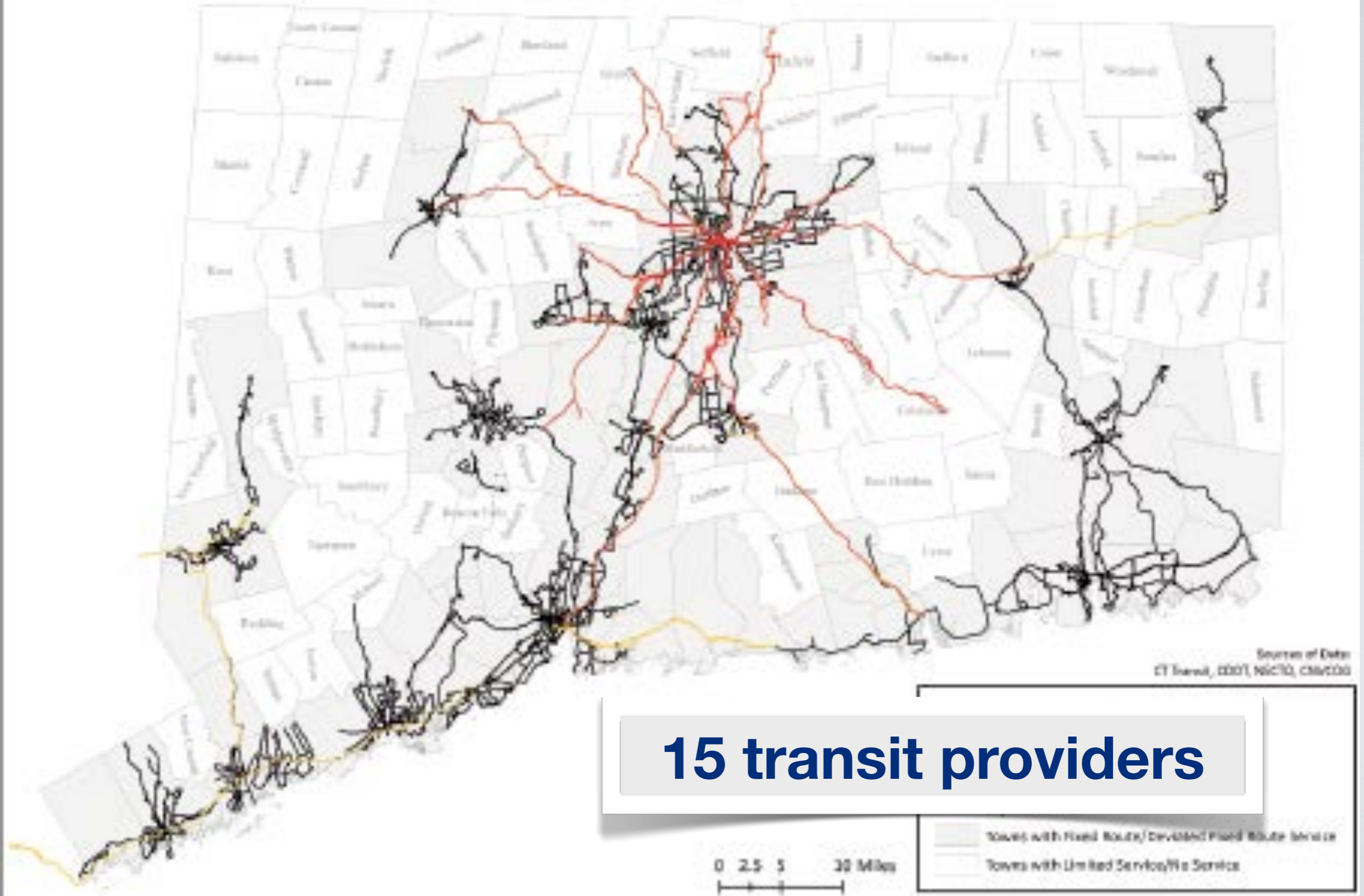


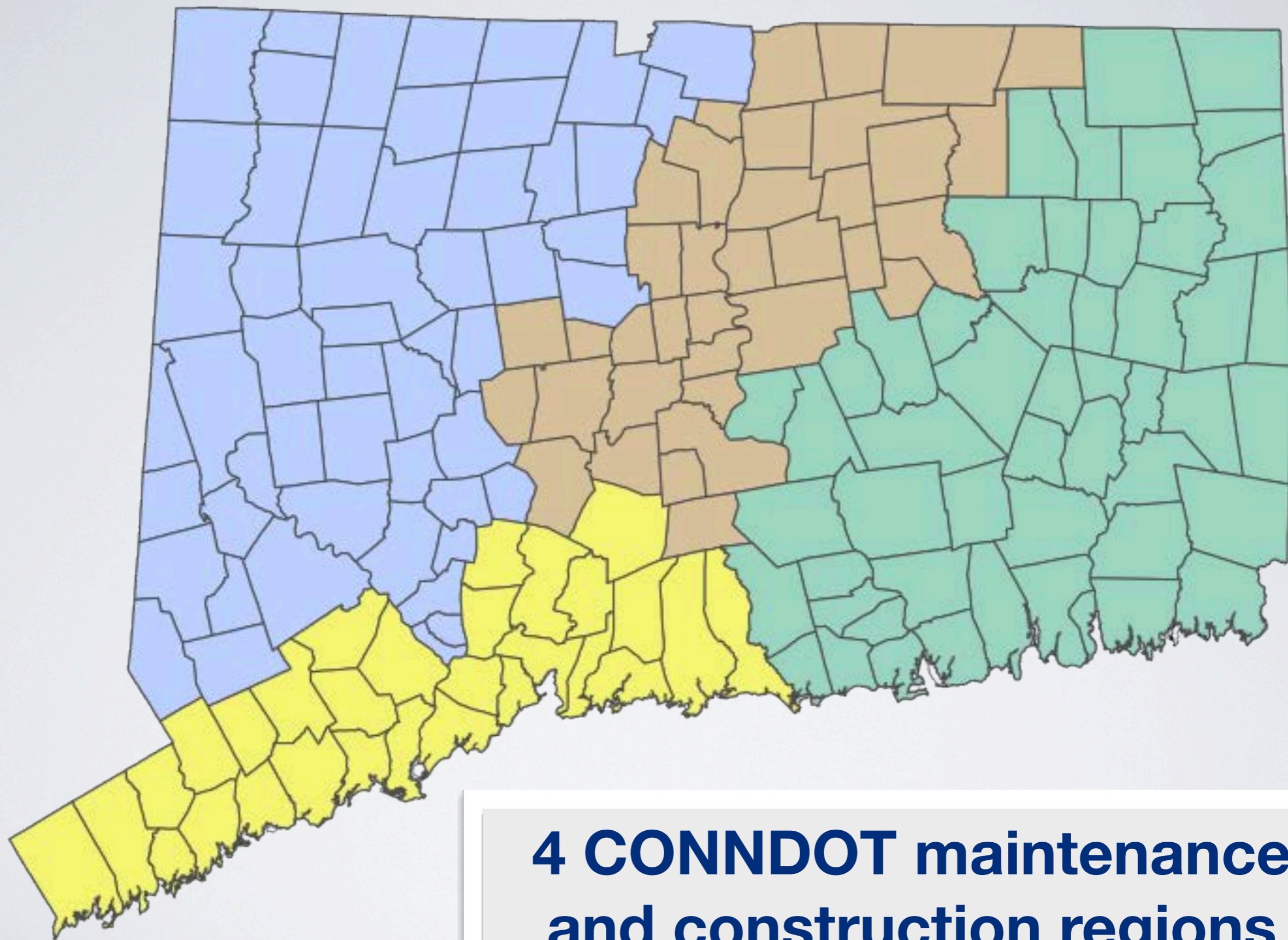
4 transportation management areas



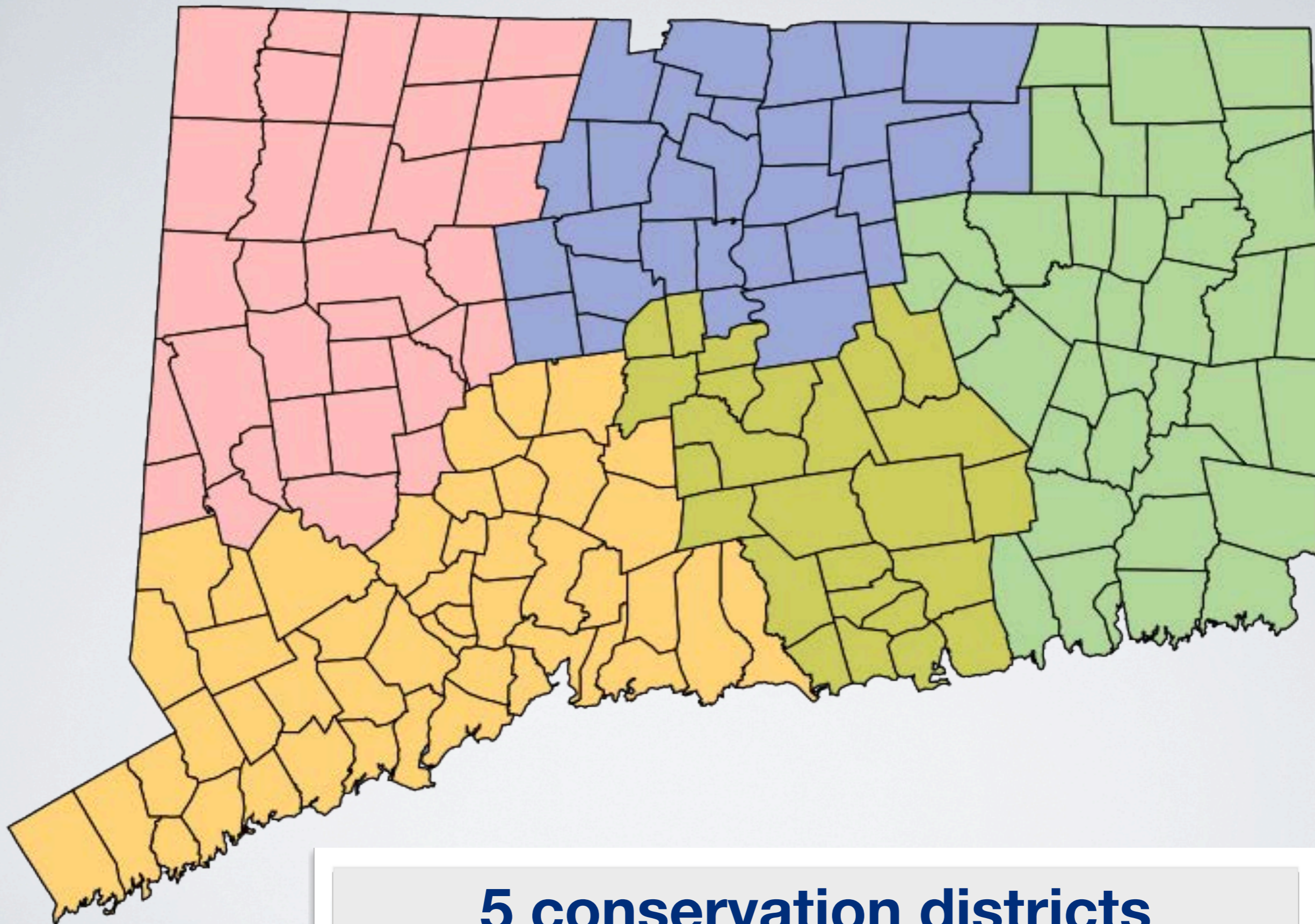
5 transportation investment areas - now eliminated

Connecticut Statewide Local, Inter-Regional and Express Bus Routes and Communities by Service Availability

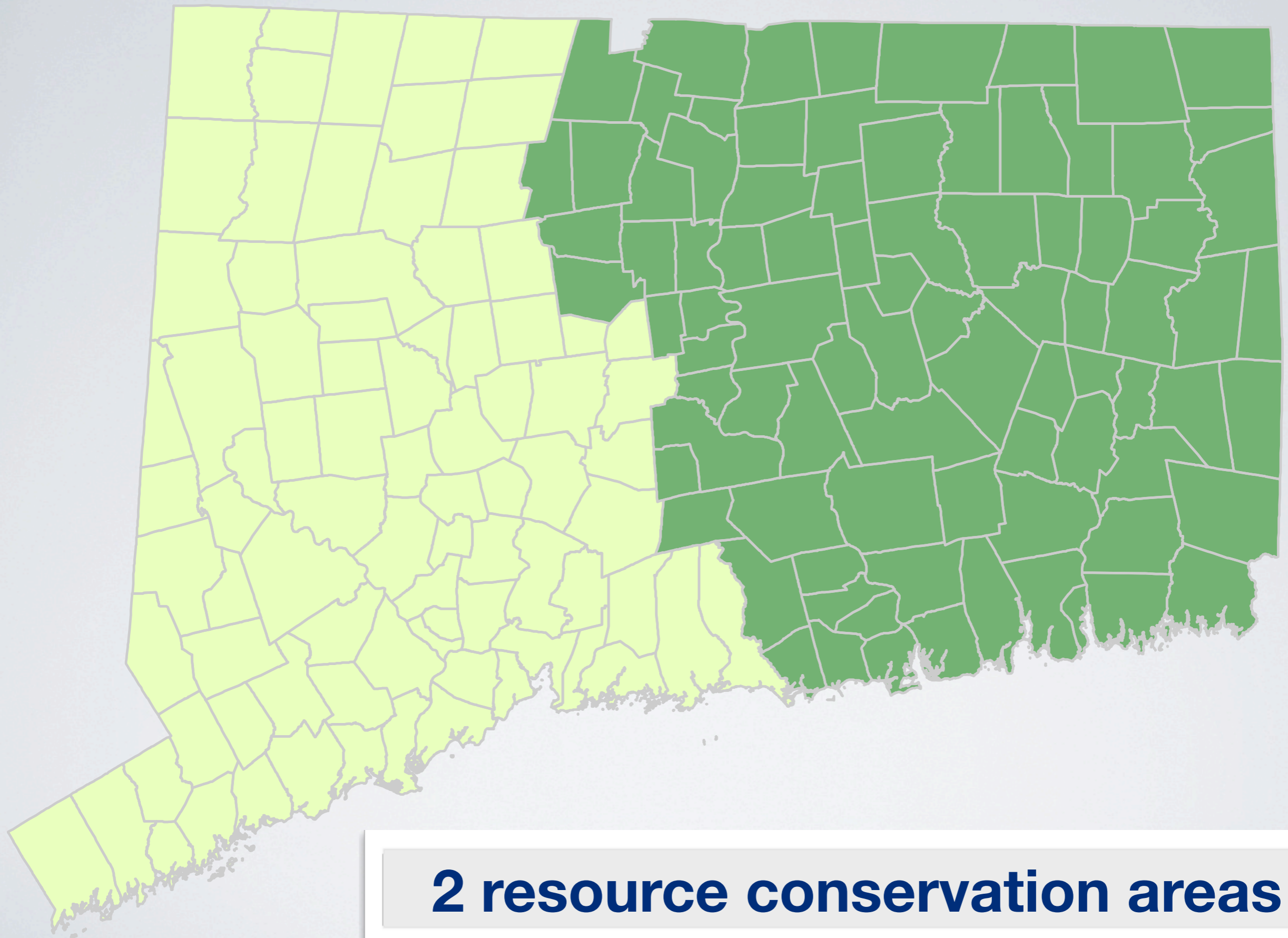




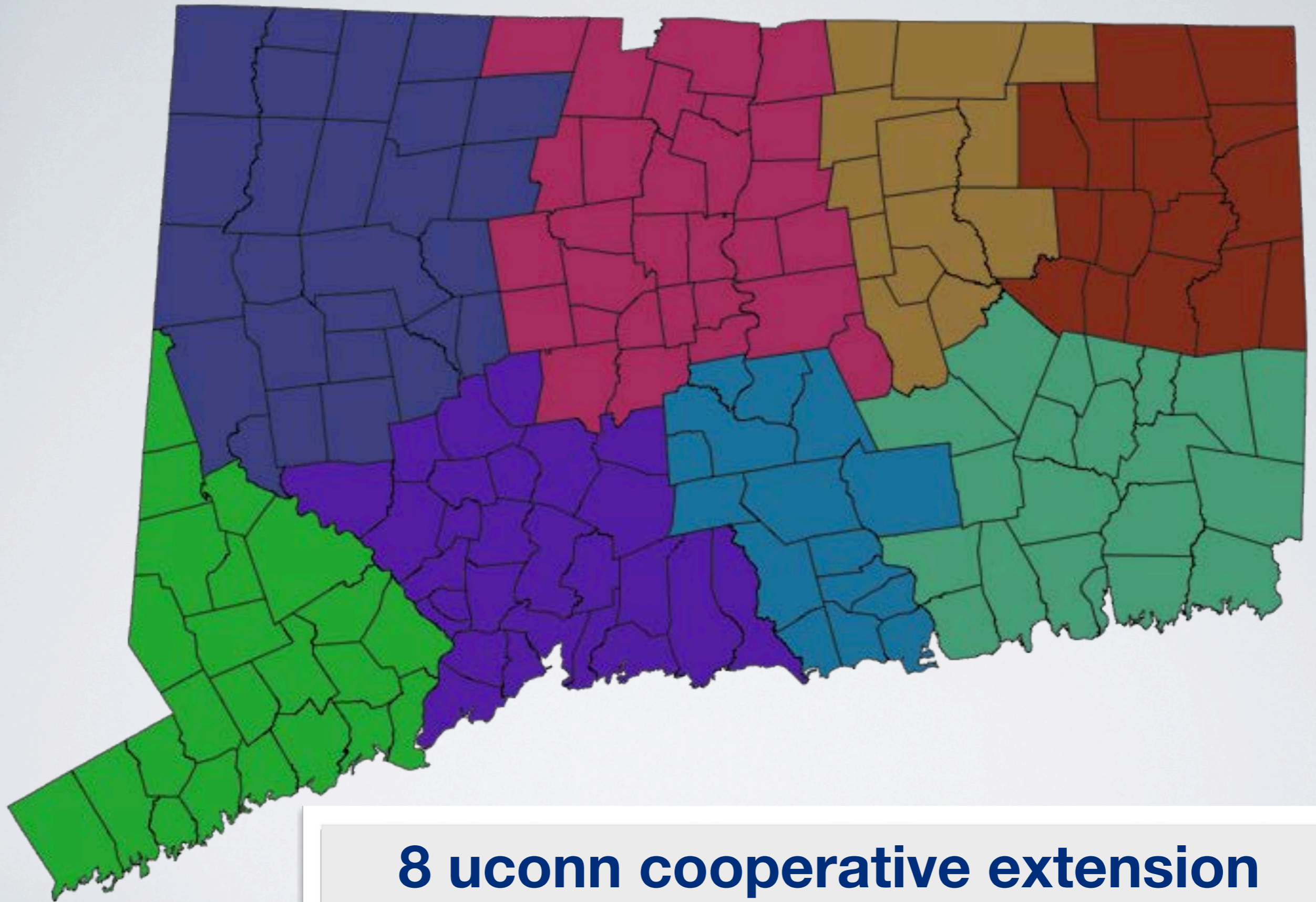
**4 CONNDOT maintenance
and construction regions**



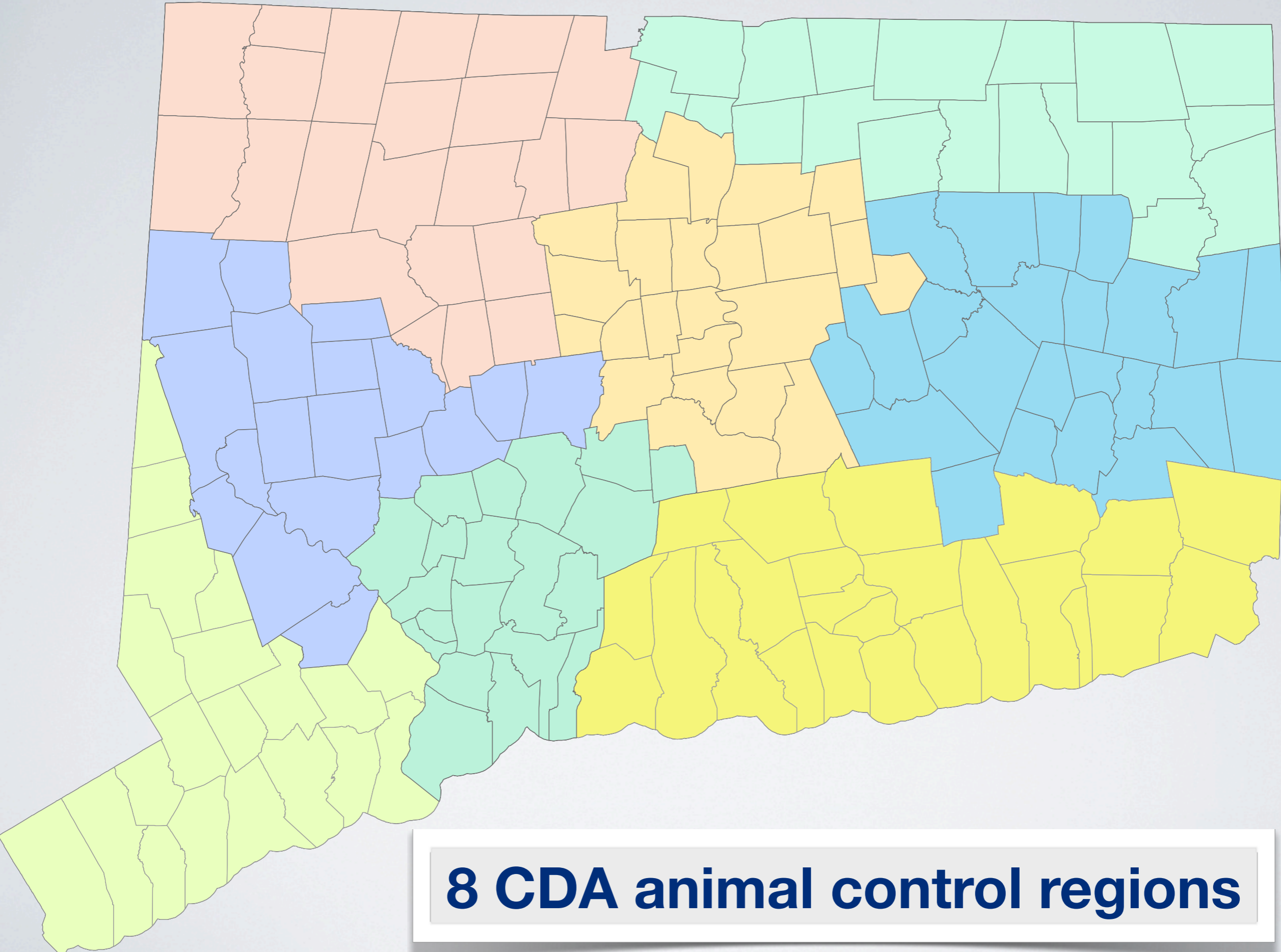
5 conservation districts



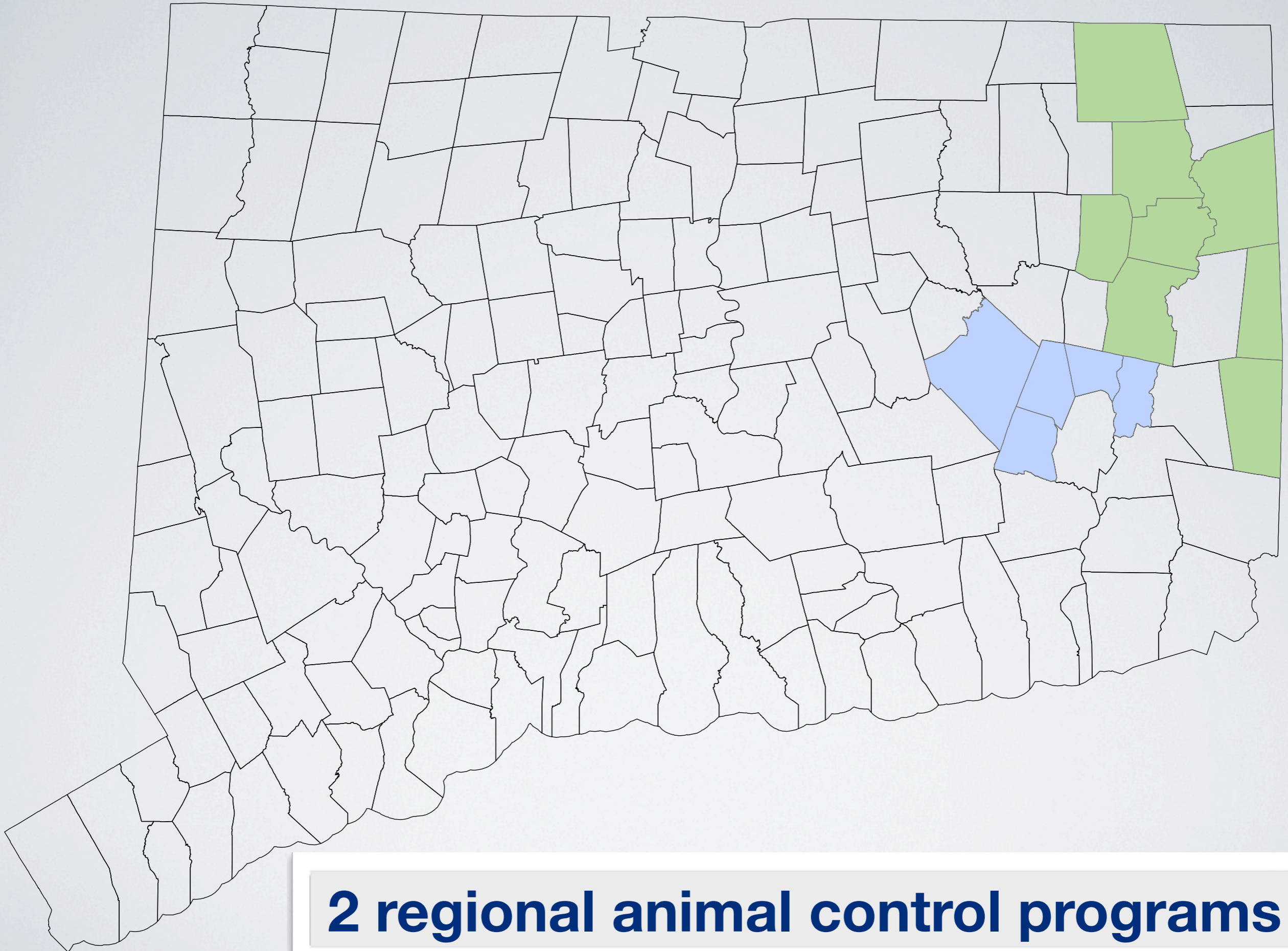
2 resource conservation areas



**8 uconn cooperative extension
system regions**



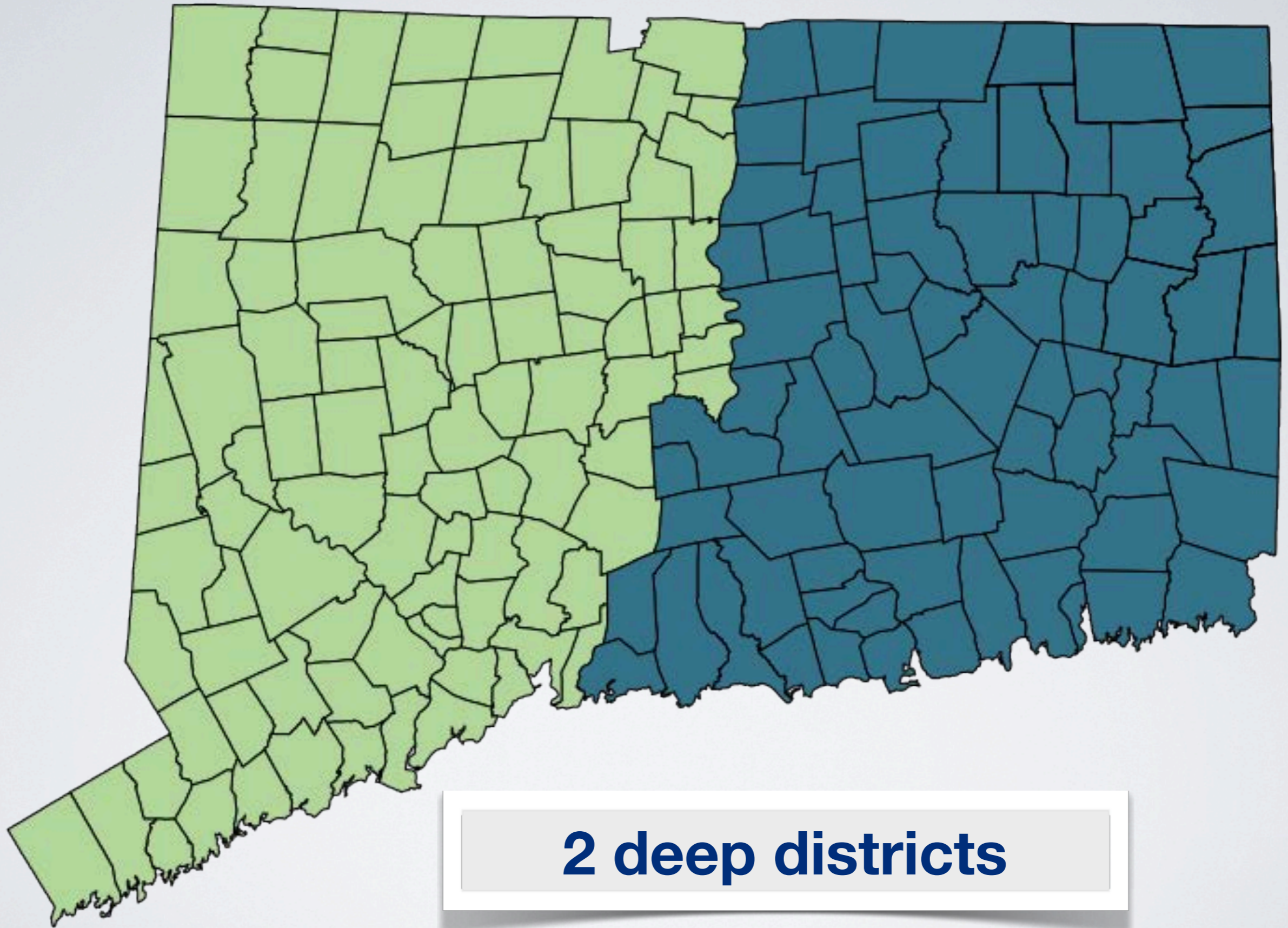
8 CDA animal control regions



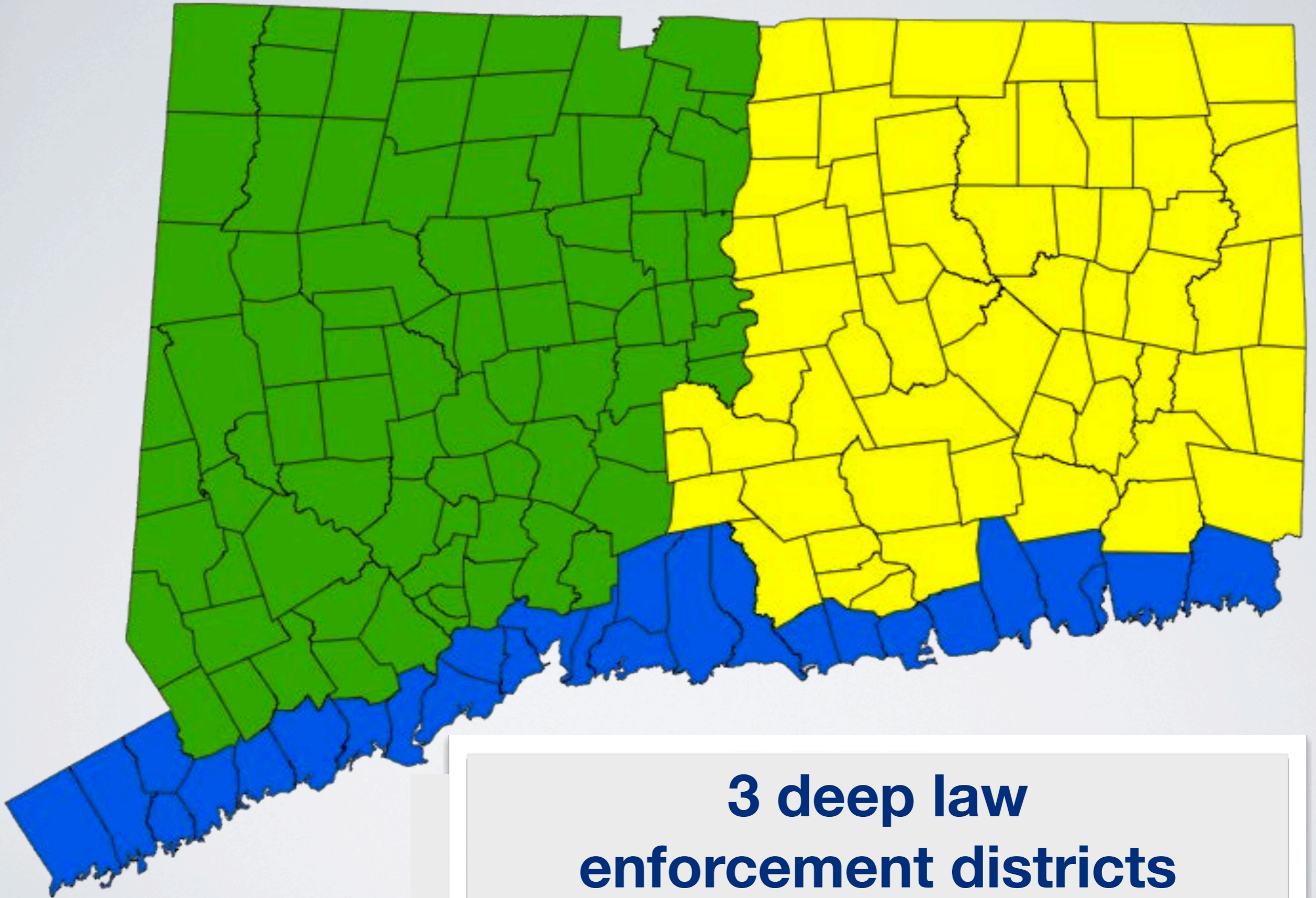
2 regional animal control programs



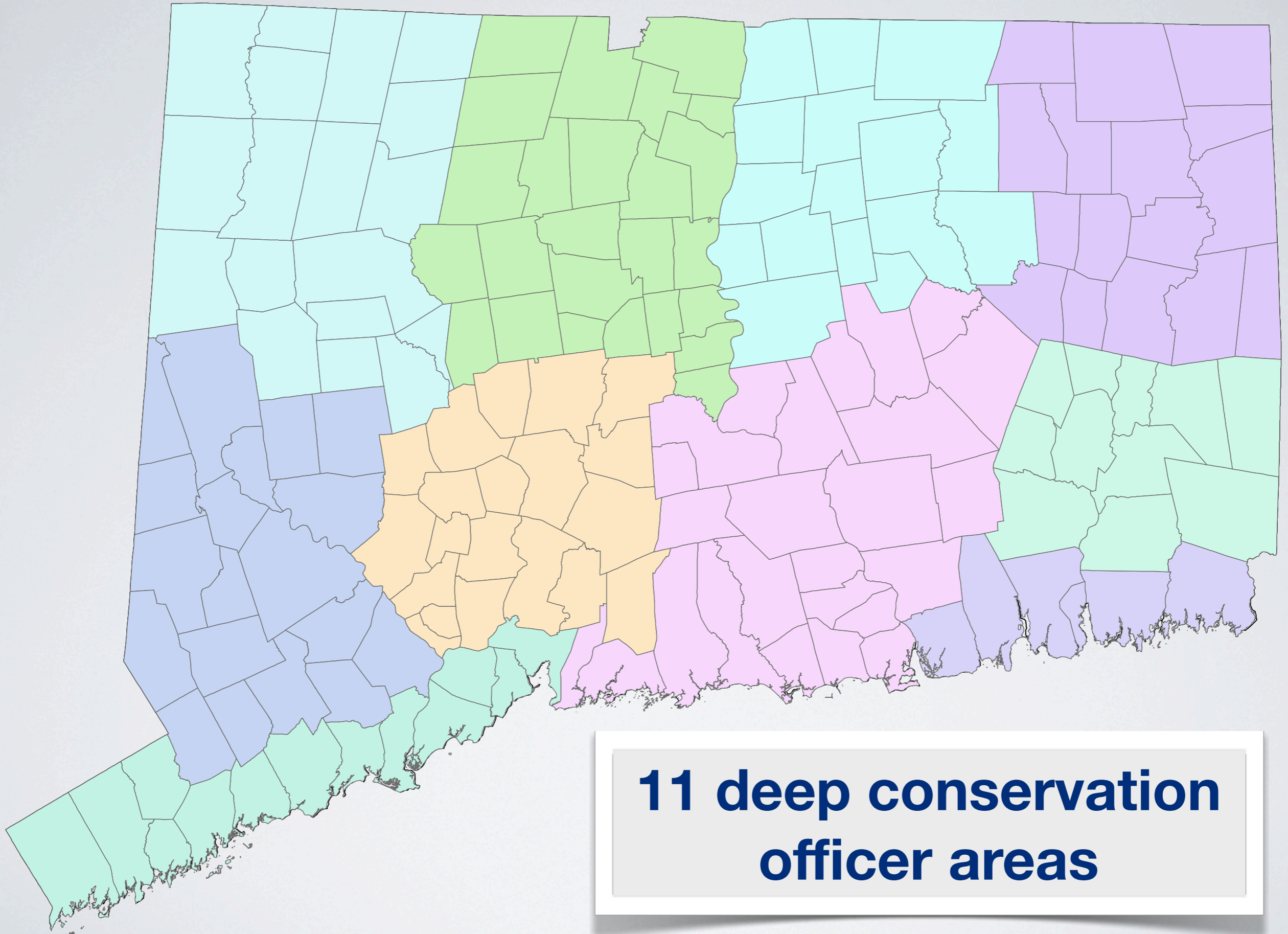
**13 deep
deer management areas**



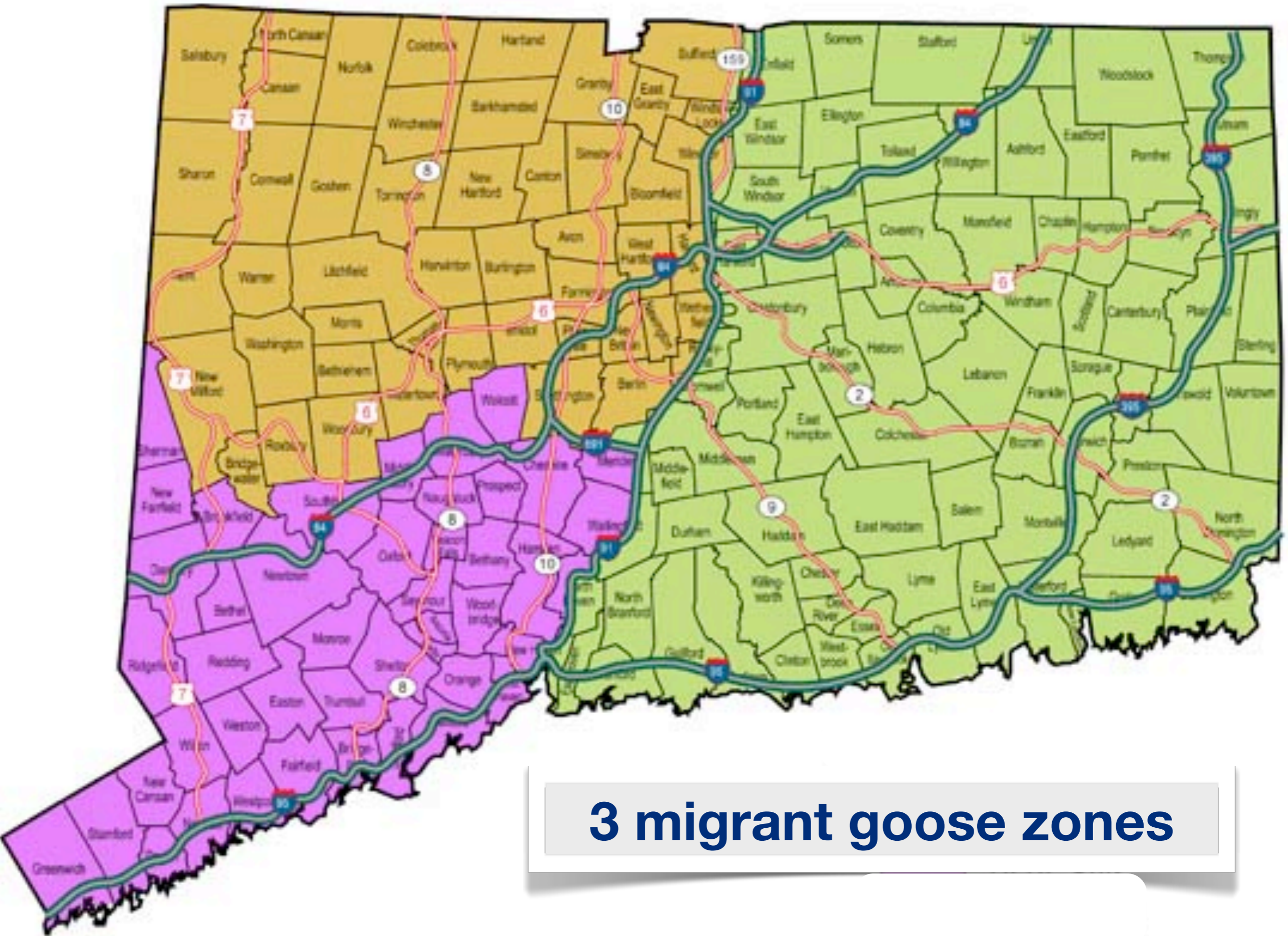
2 deep districts



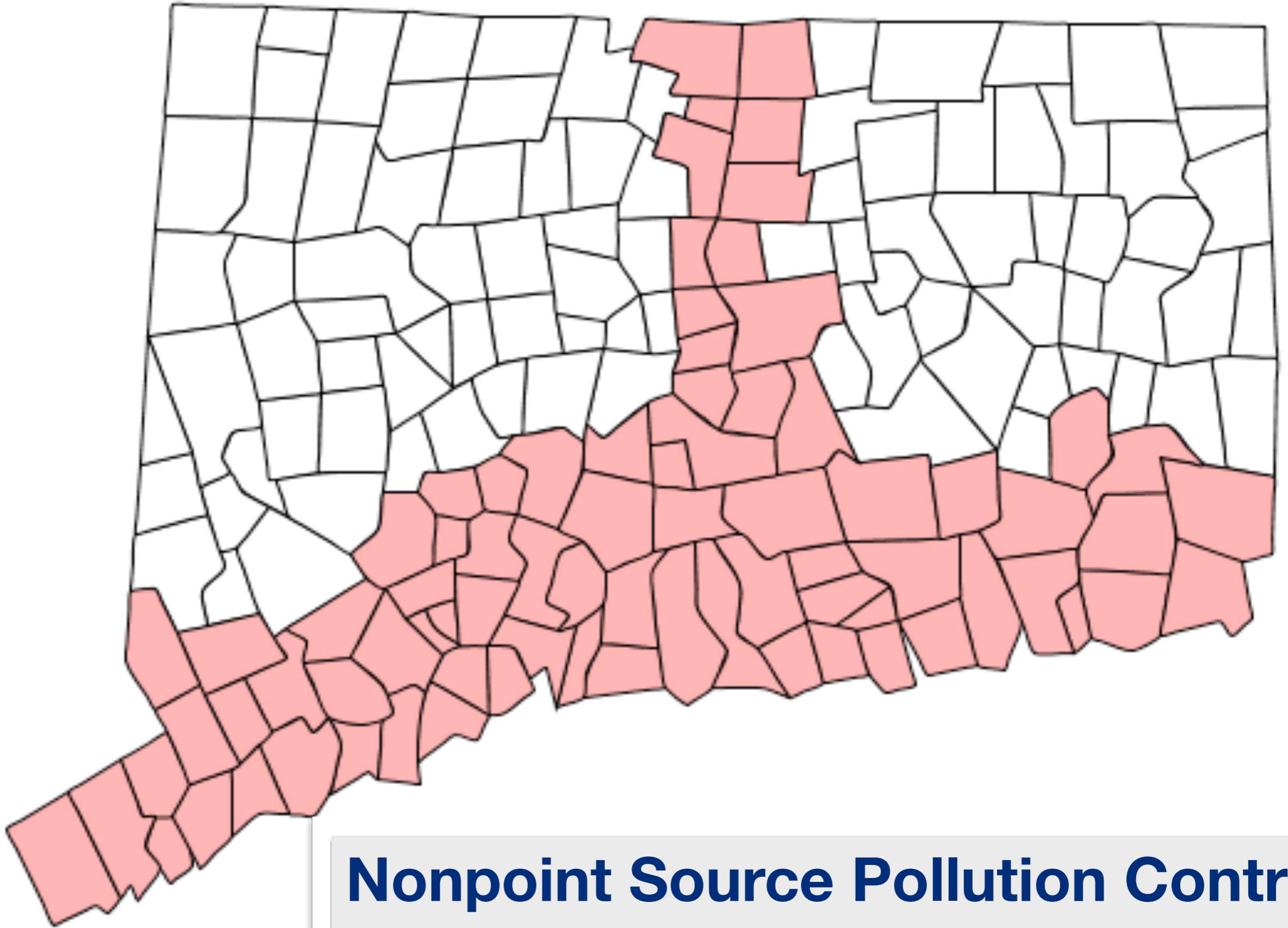
**3 deep law
enforcement districts**



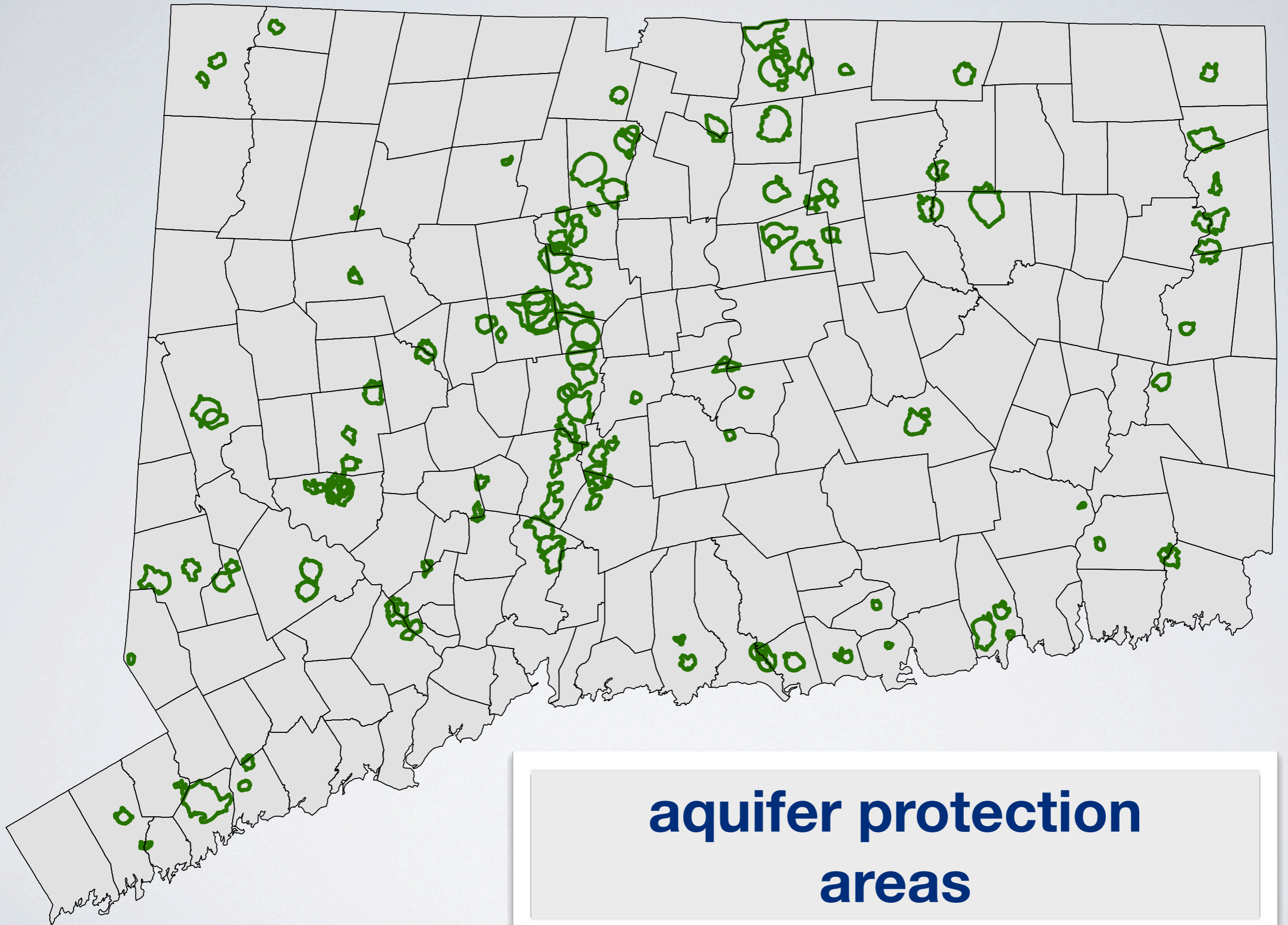
11 deep conservation officer areas



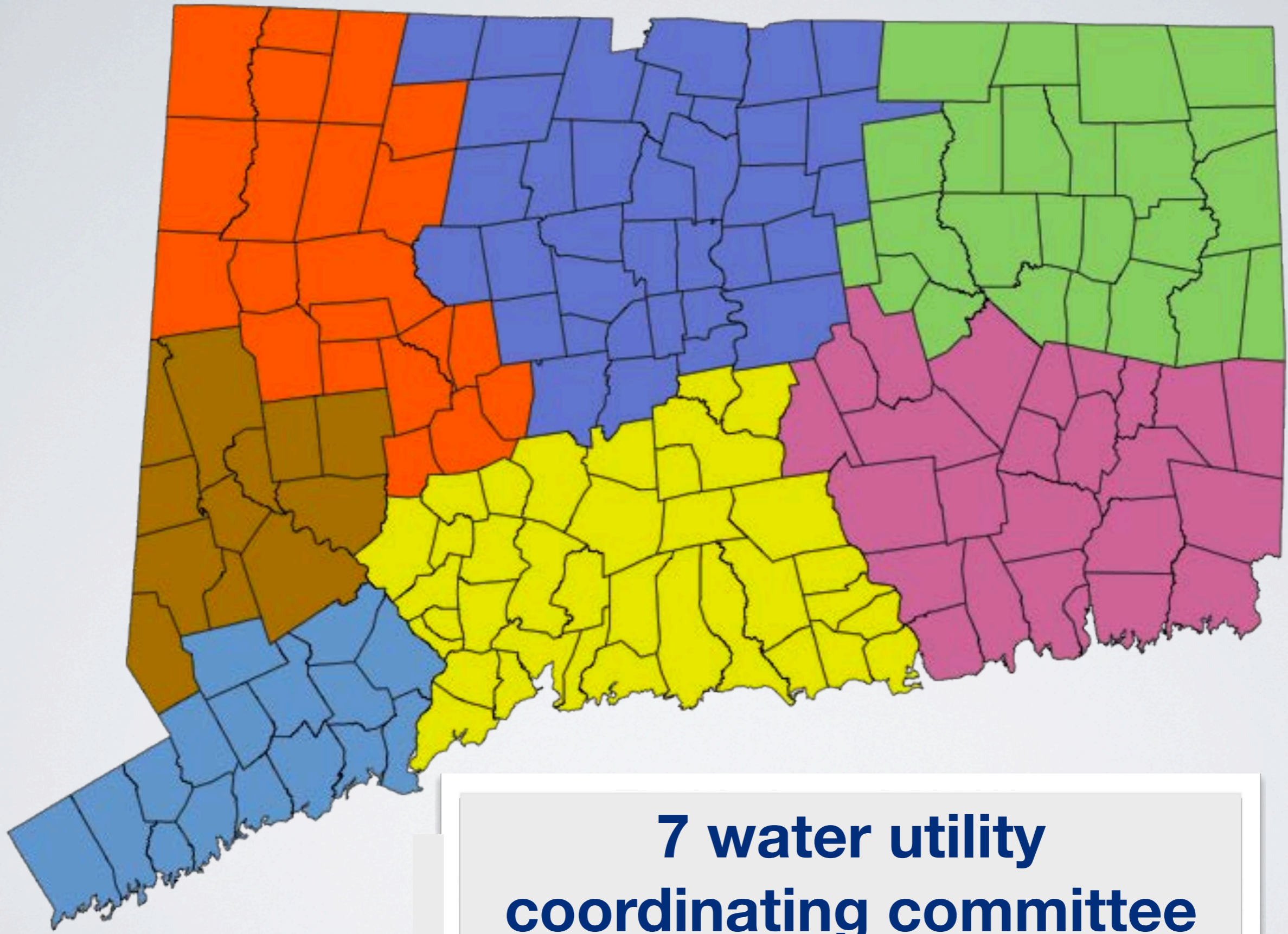
3 migrant goose zones



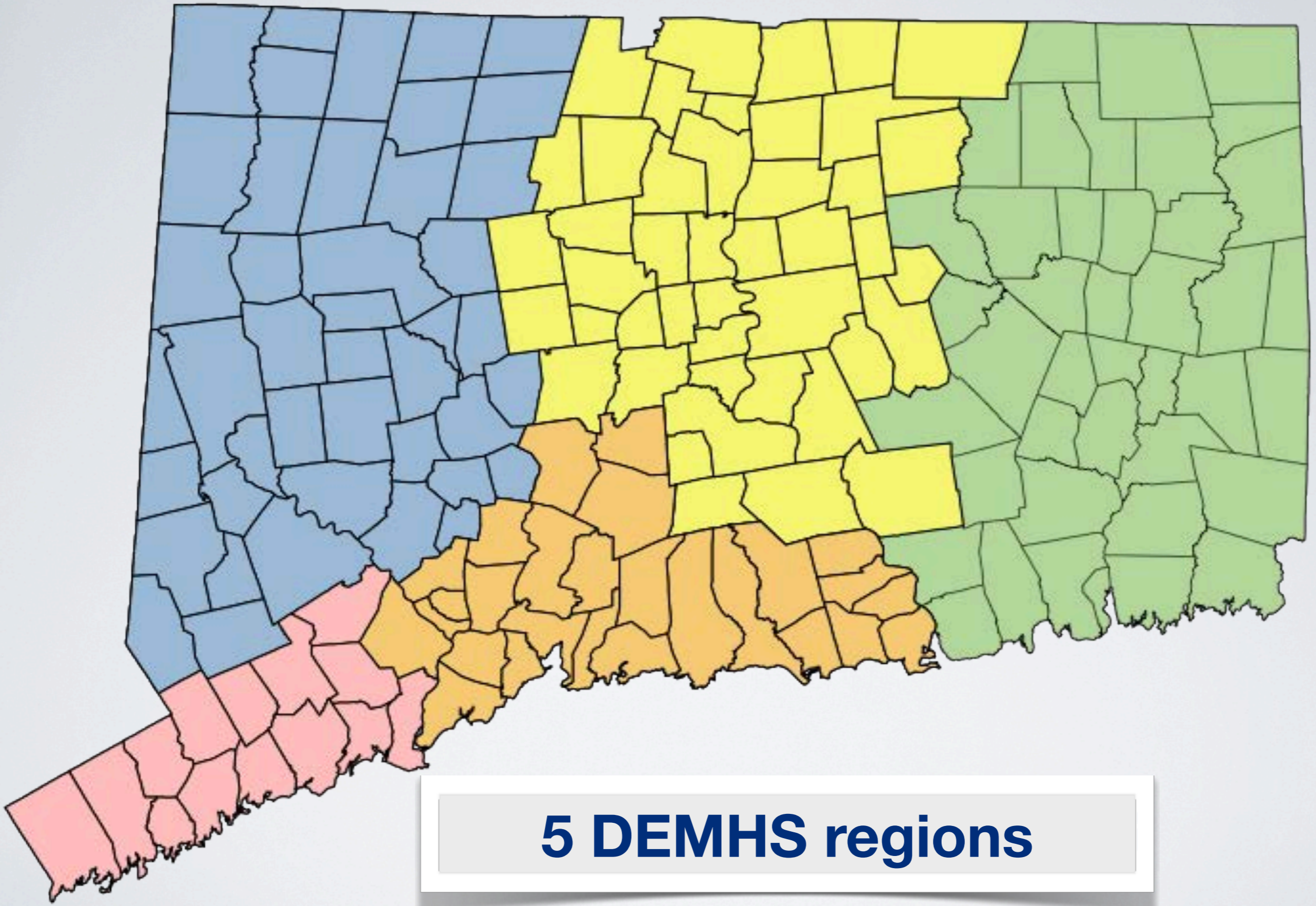
**Nonpoint Source Pollution Control
Program Management Area**



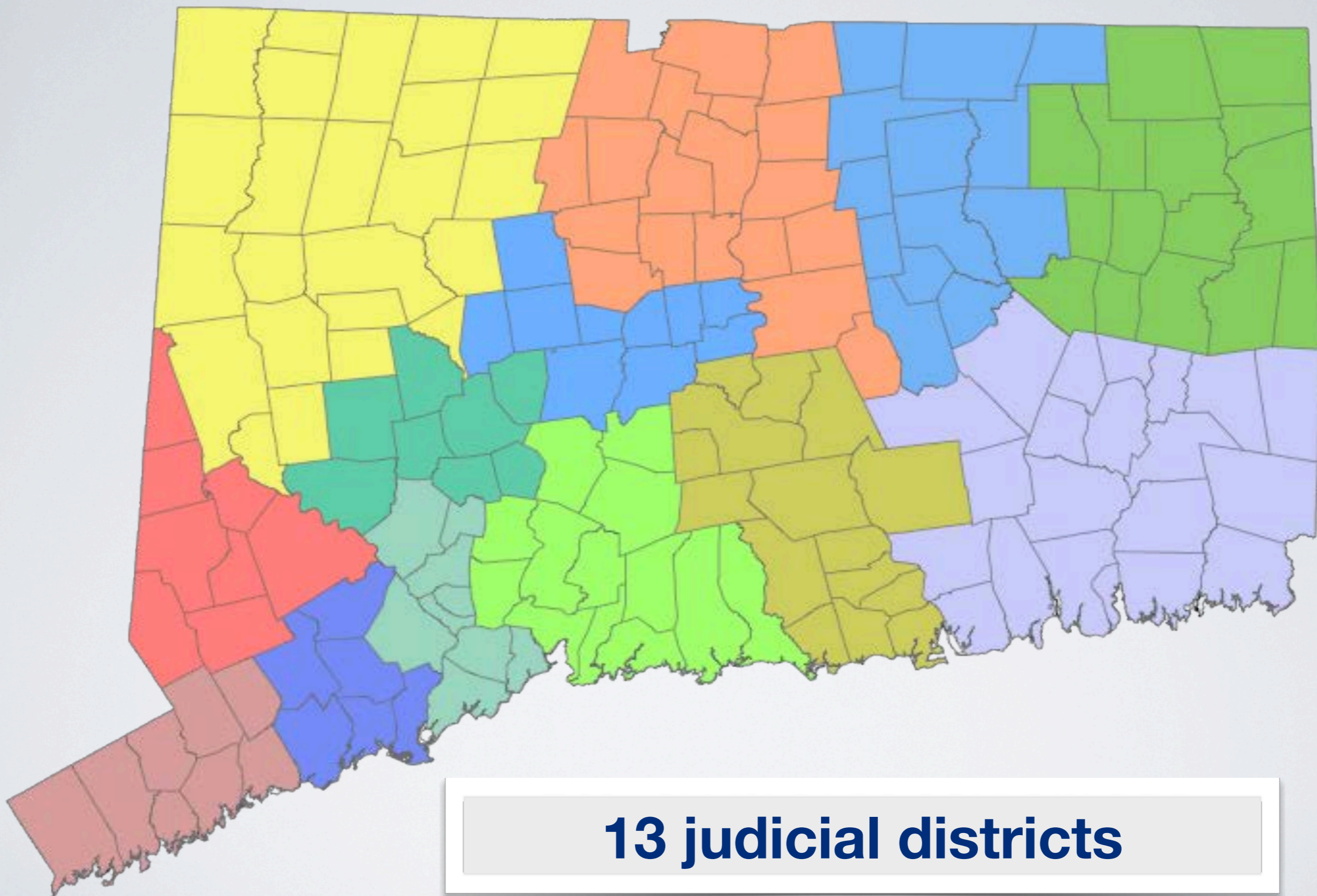
**aquifer protection
areas**



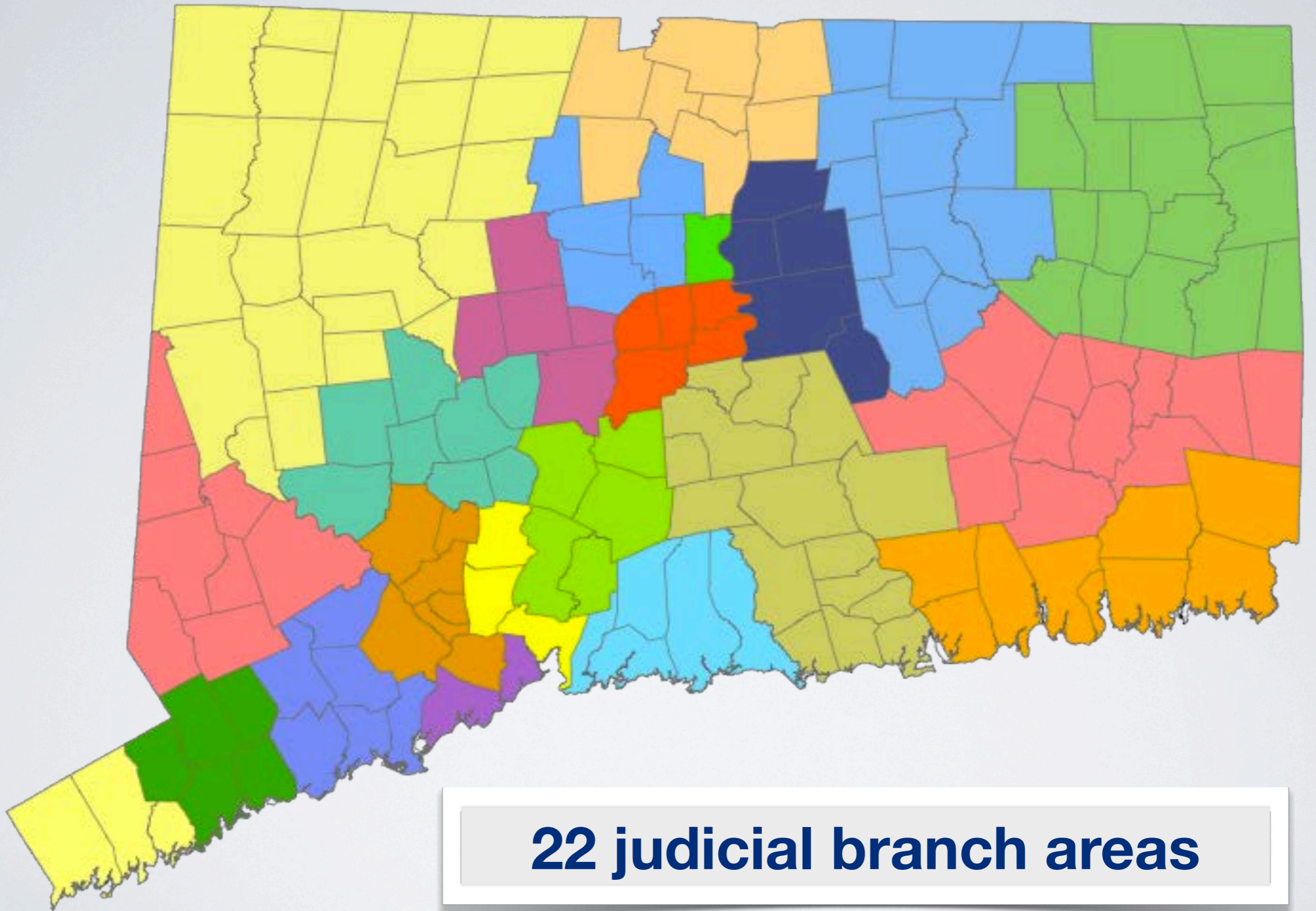
**7 water utility
coordinating committee
regions**



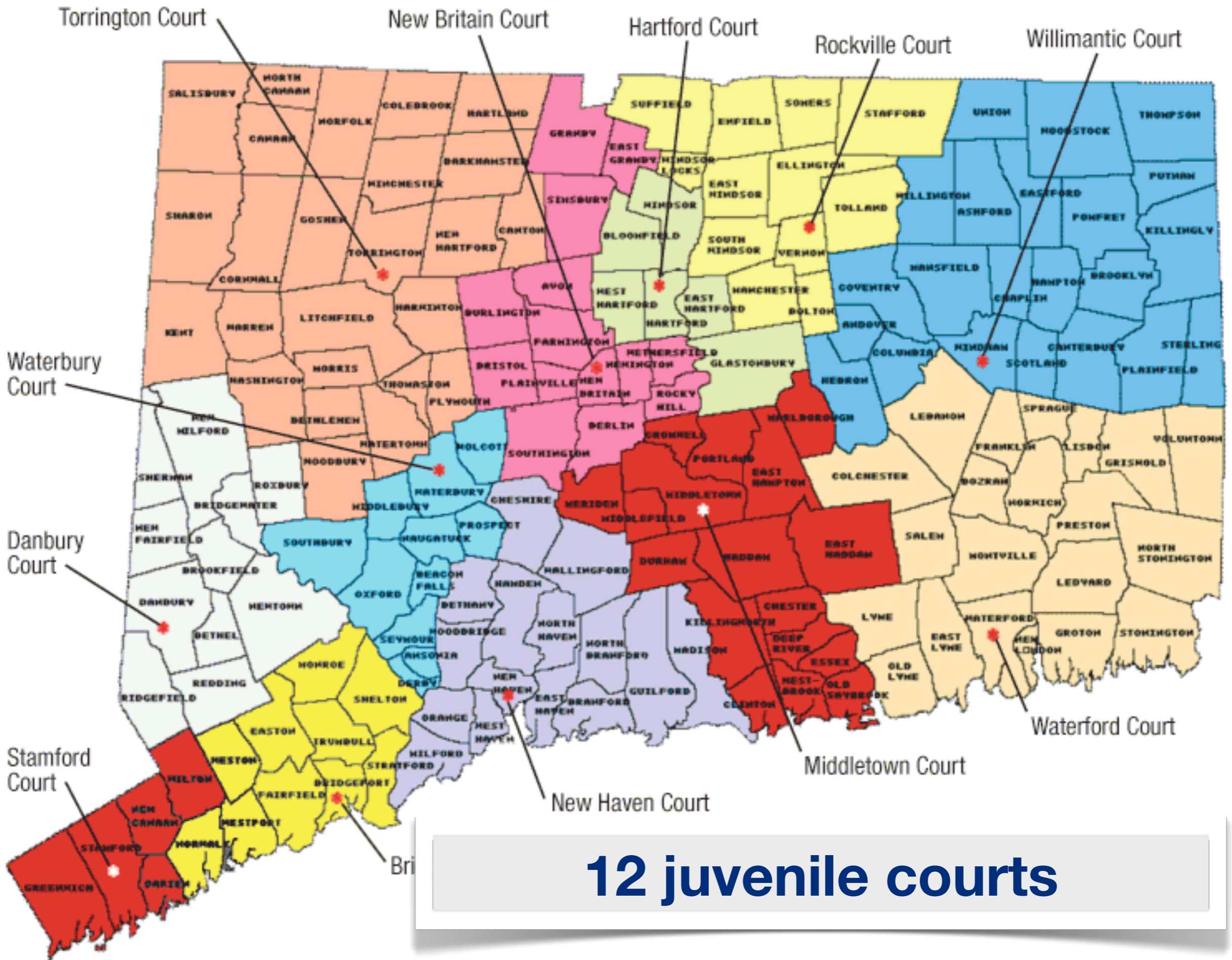
5 DEMHS regions



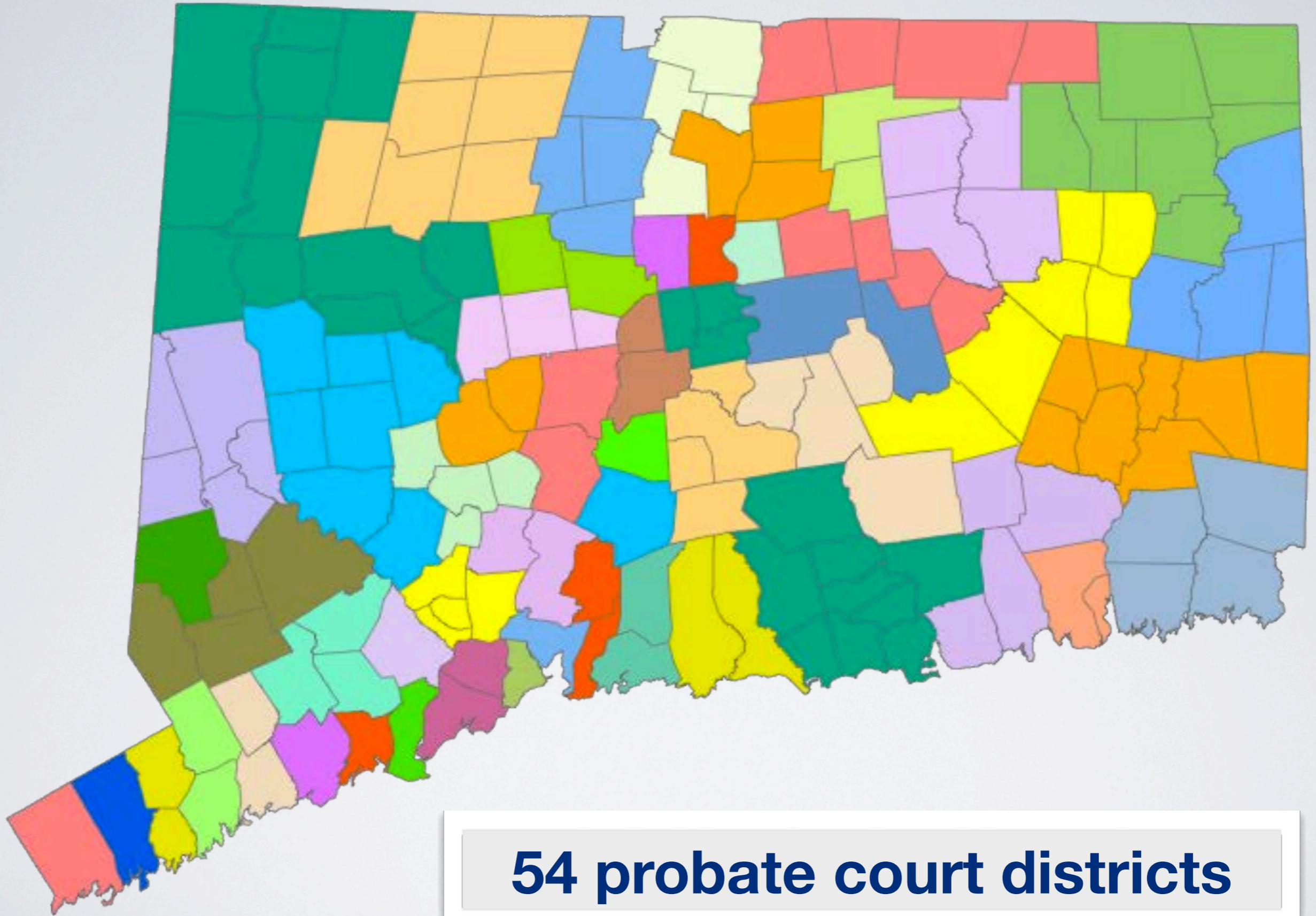
13 judicial districts



22 judicial branch areas

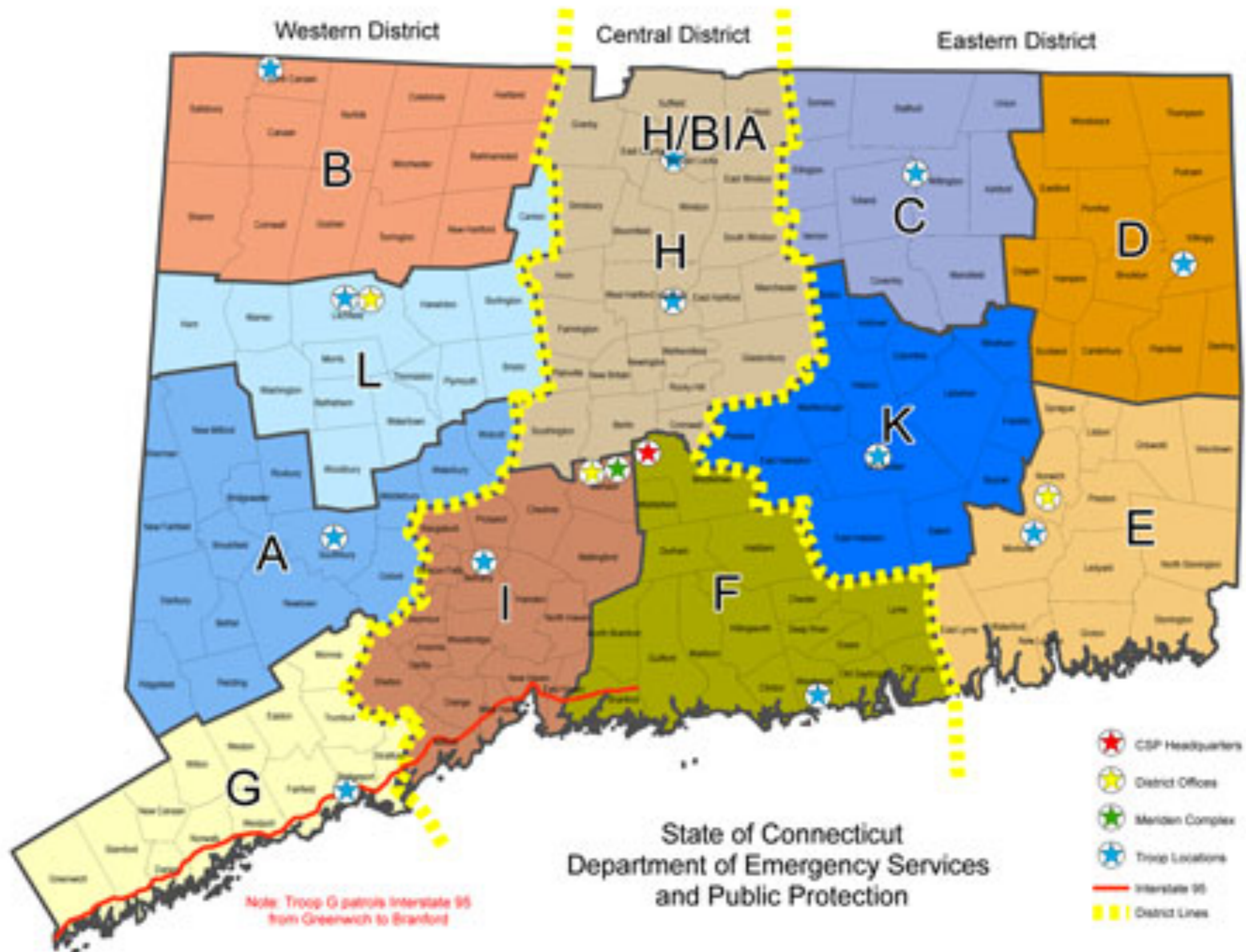


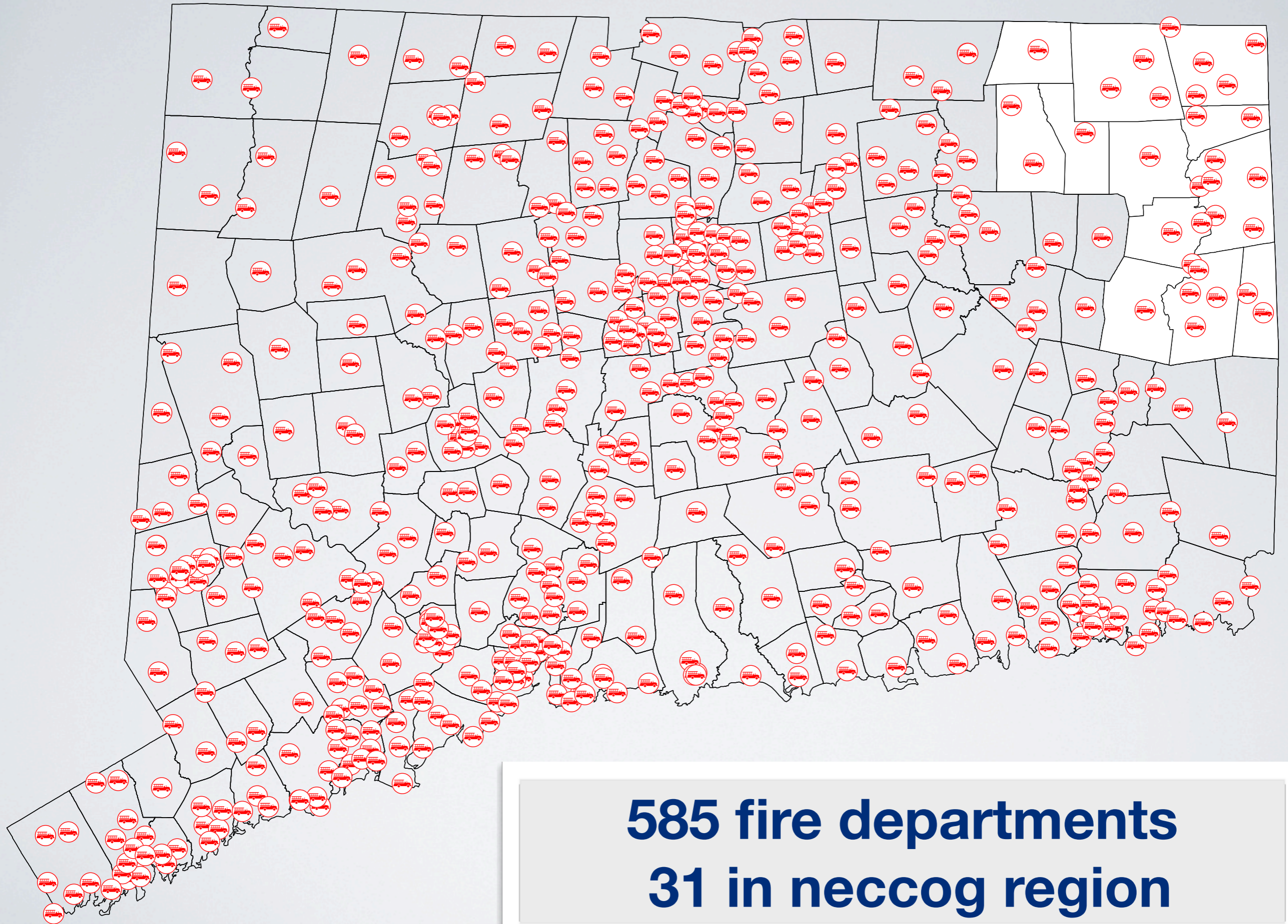
12 juvenile courts



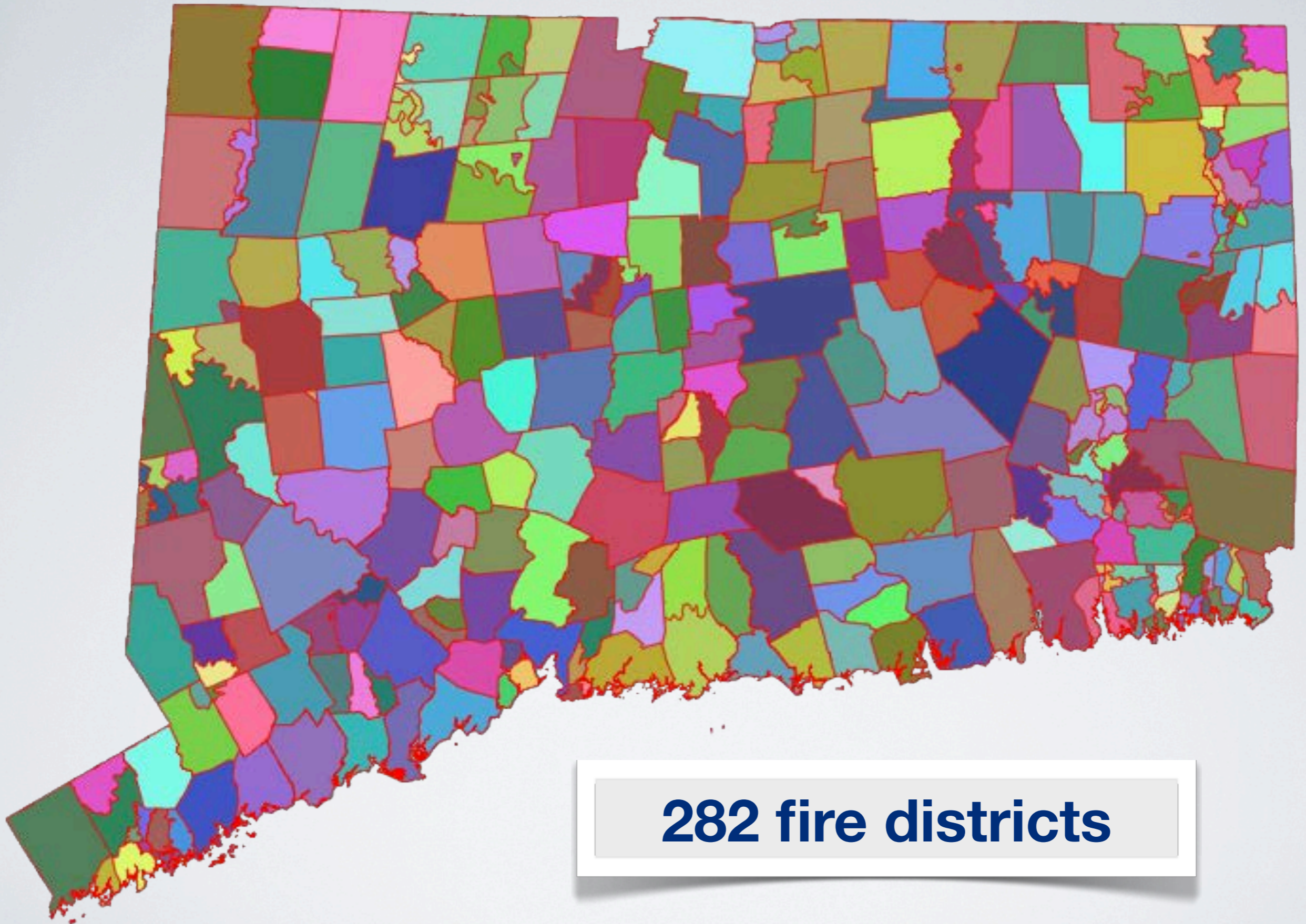
54 probate court districts

Connecticut State Police Facilities

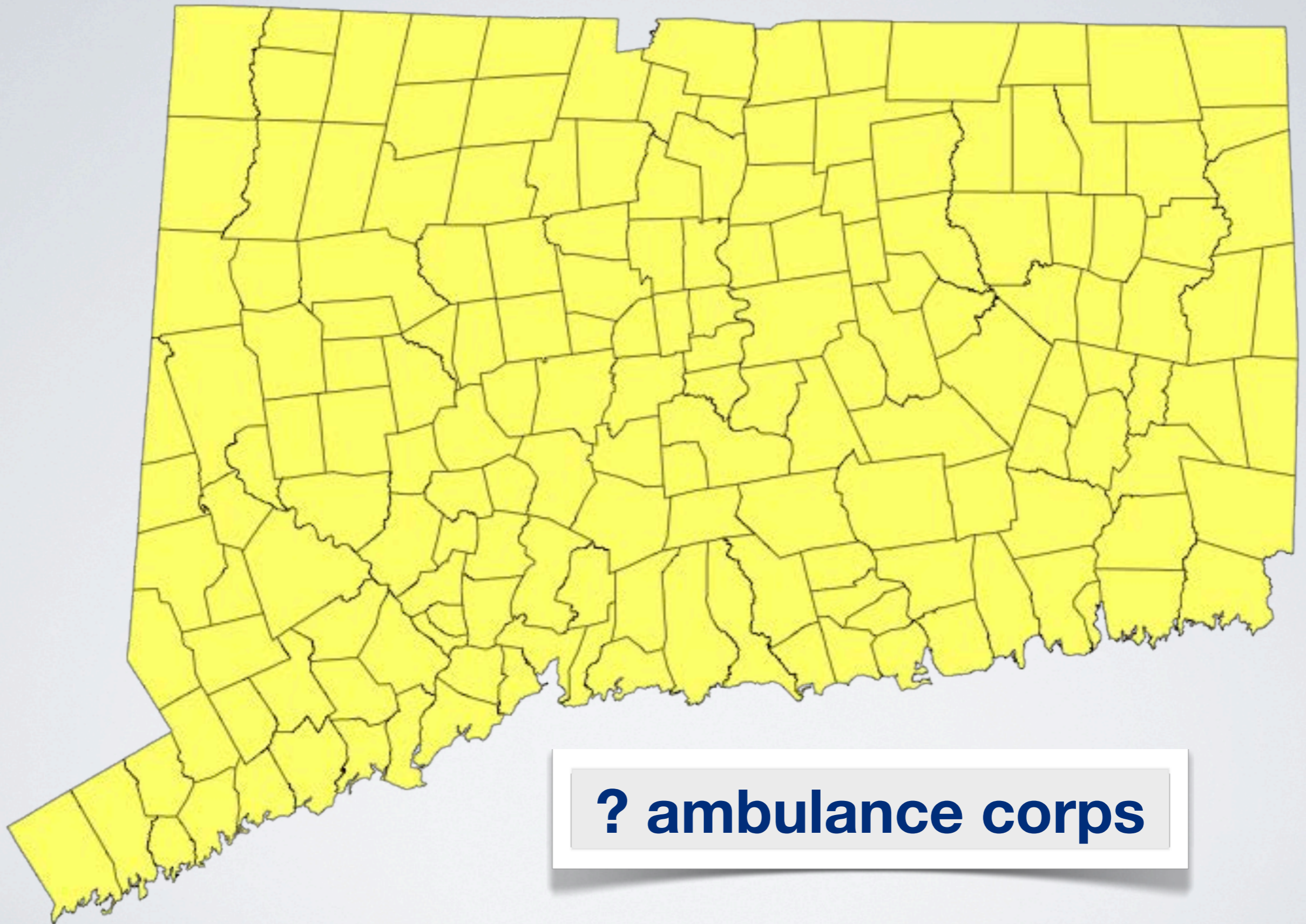




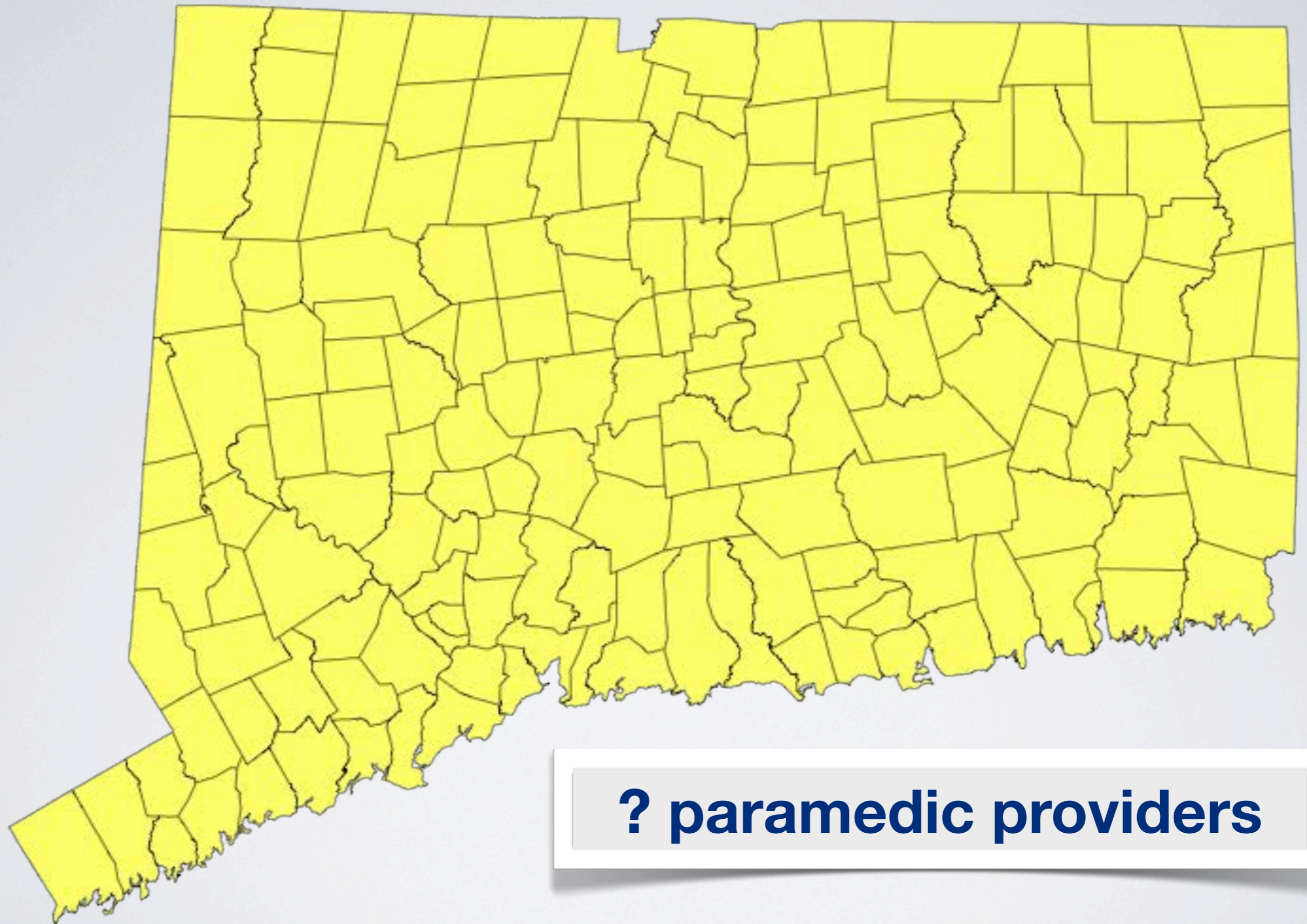
585 fire departments
31 in neccog region



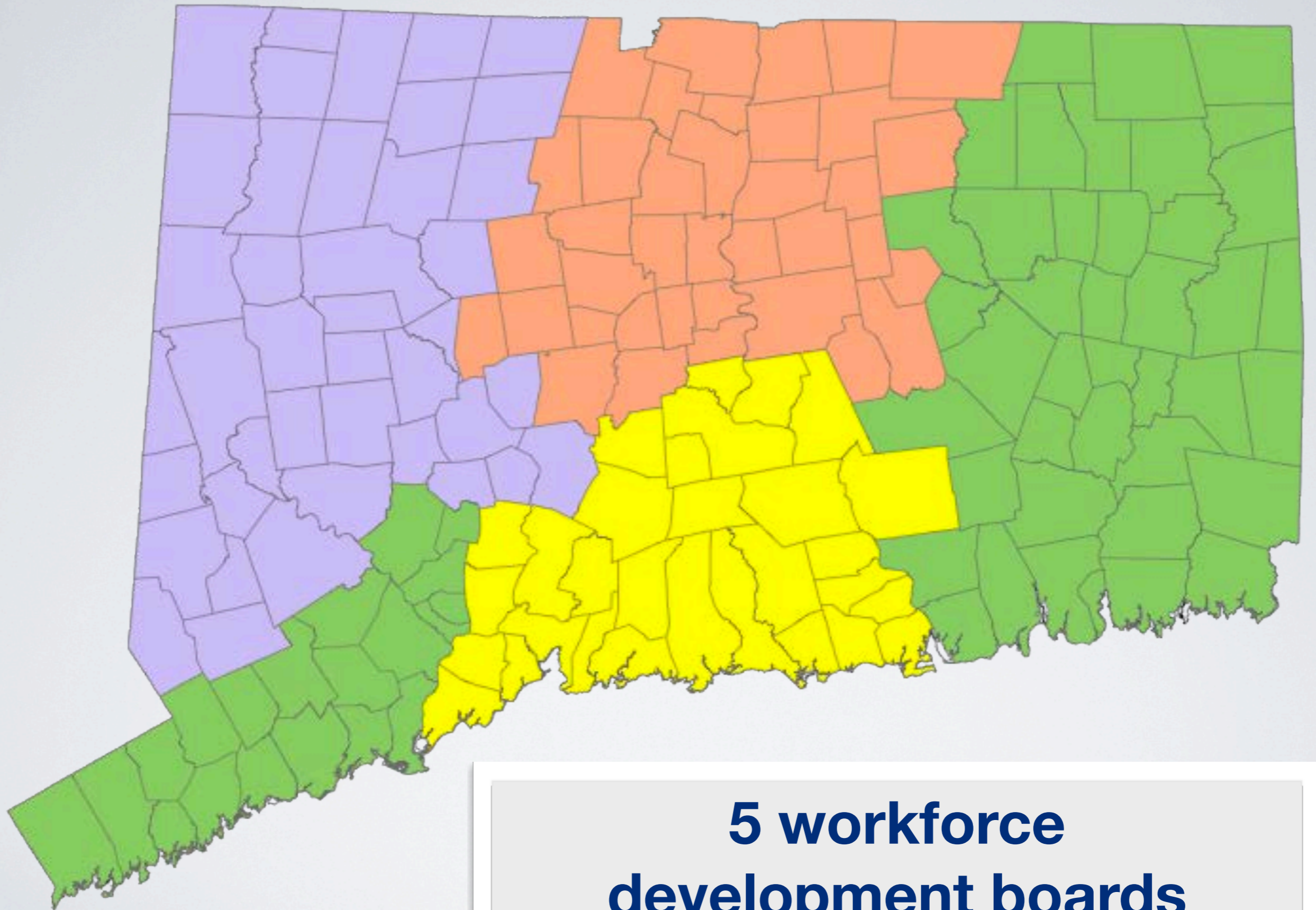
282 fire districts



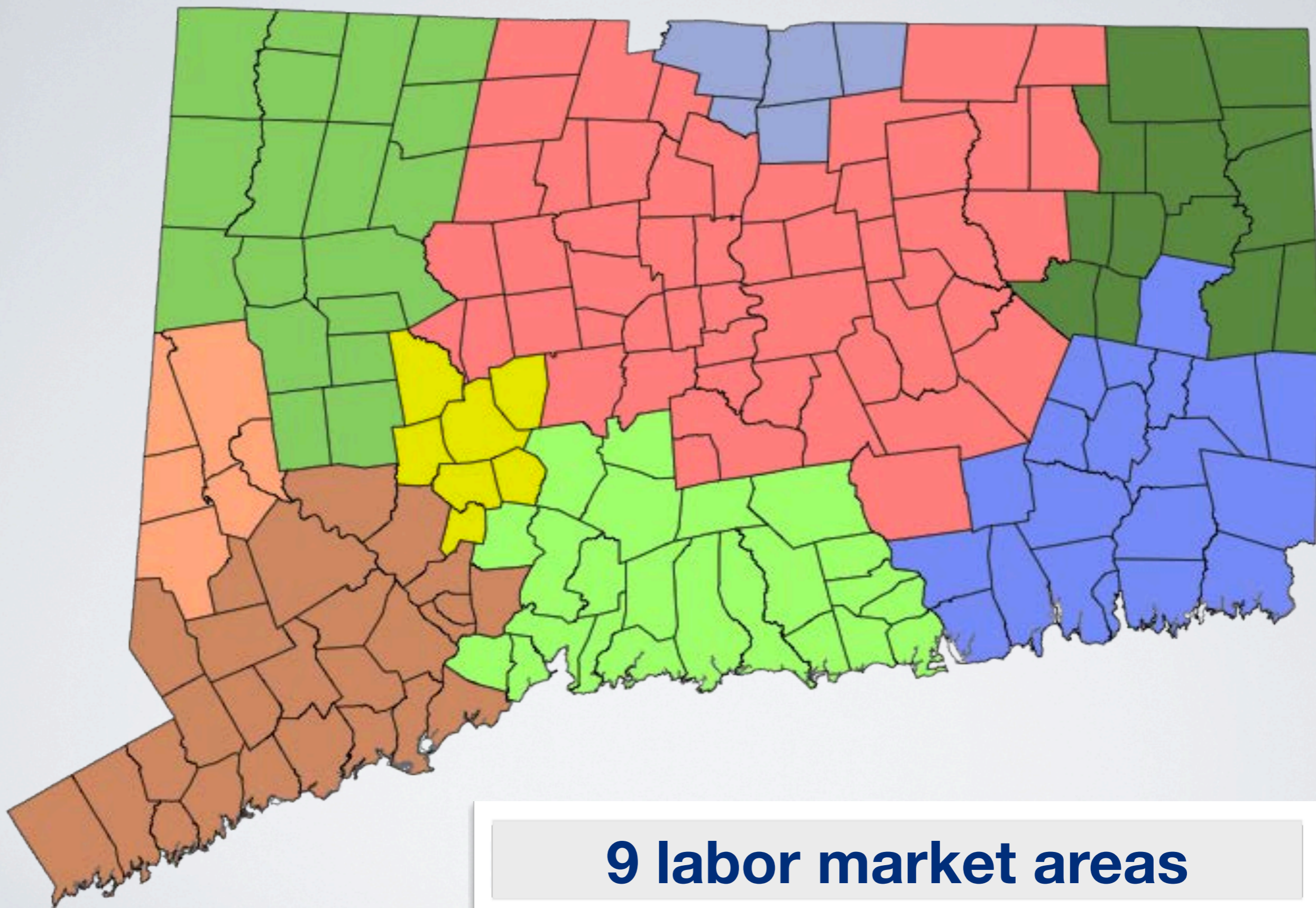
? ambulance corps



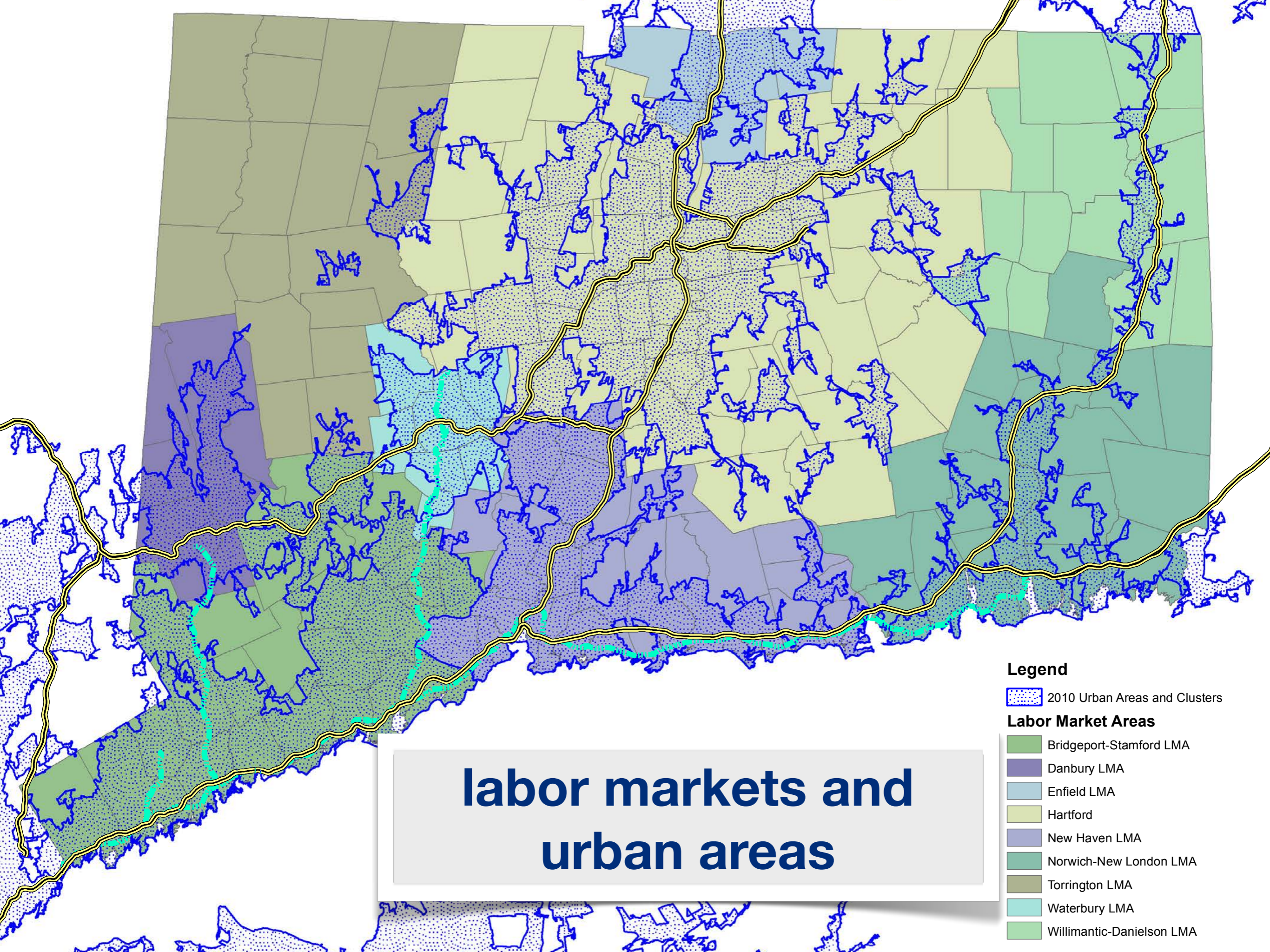
? paramedic providers













**5 workforce
development boards**

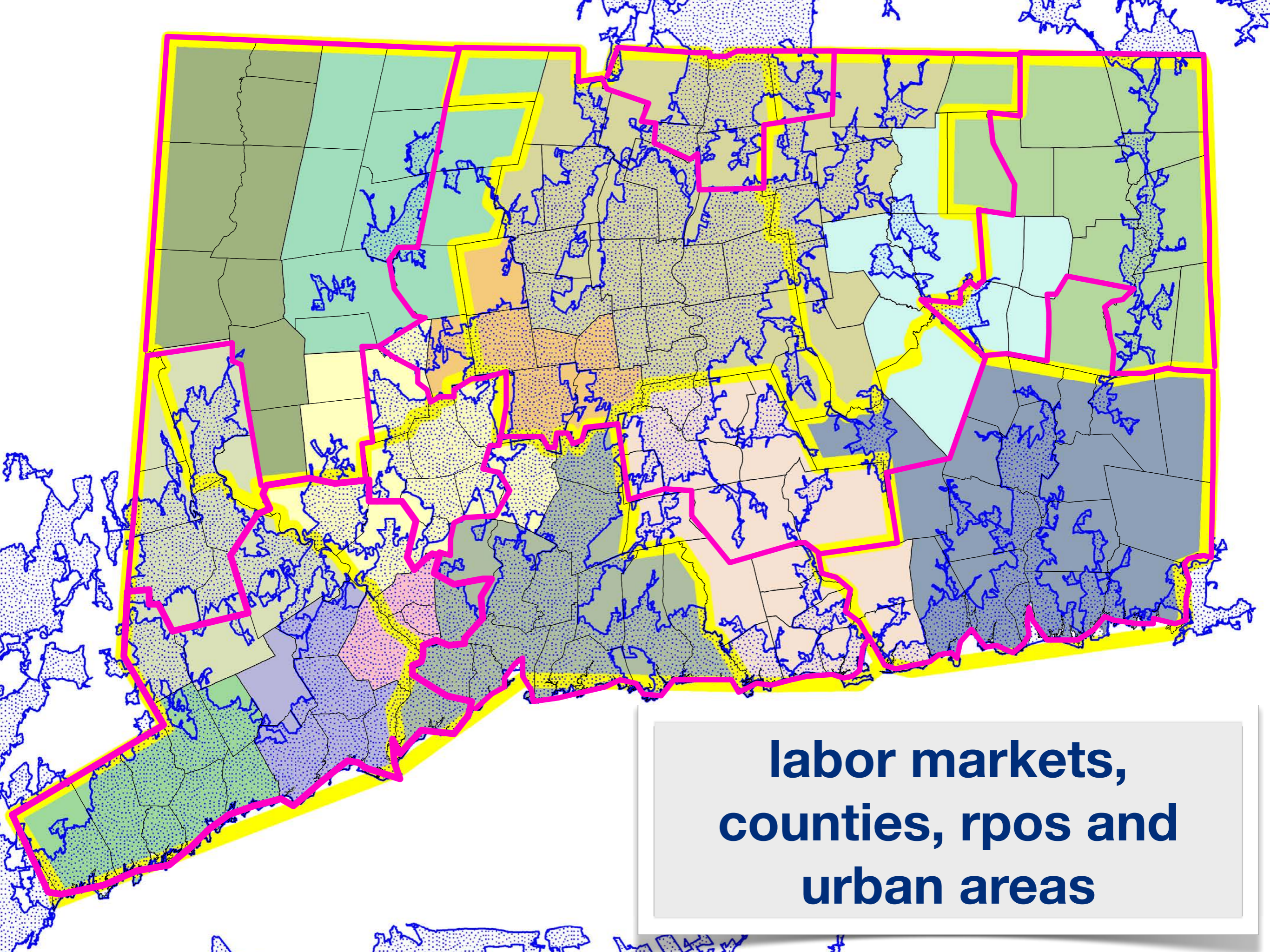


9 labor market areas



labor markets and urban areas

- Legend**
-  2010 Urban Areas and Clusters
 - Labor Market Areas**
 -  Bridgeport-Stamford LMA
 -  Danbury LMA
 -  Enfield LMA
 -  Hartford
 -  New Haven LMA
 -  Norwich-New London LMA
 -  Torrington LMA
 -  Waterbury LMA
 -  Willimantic-Danielson LMA

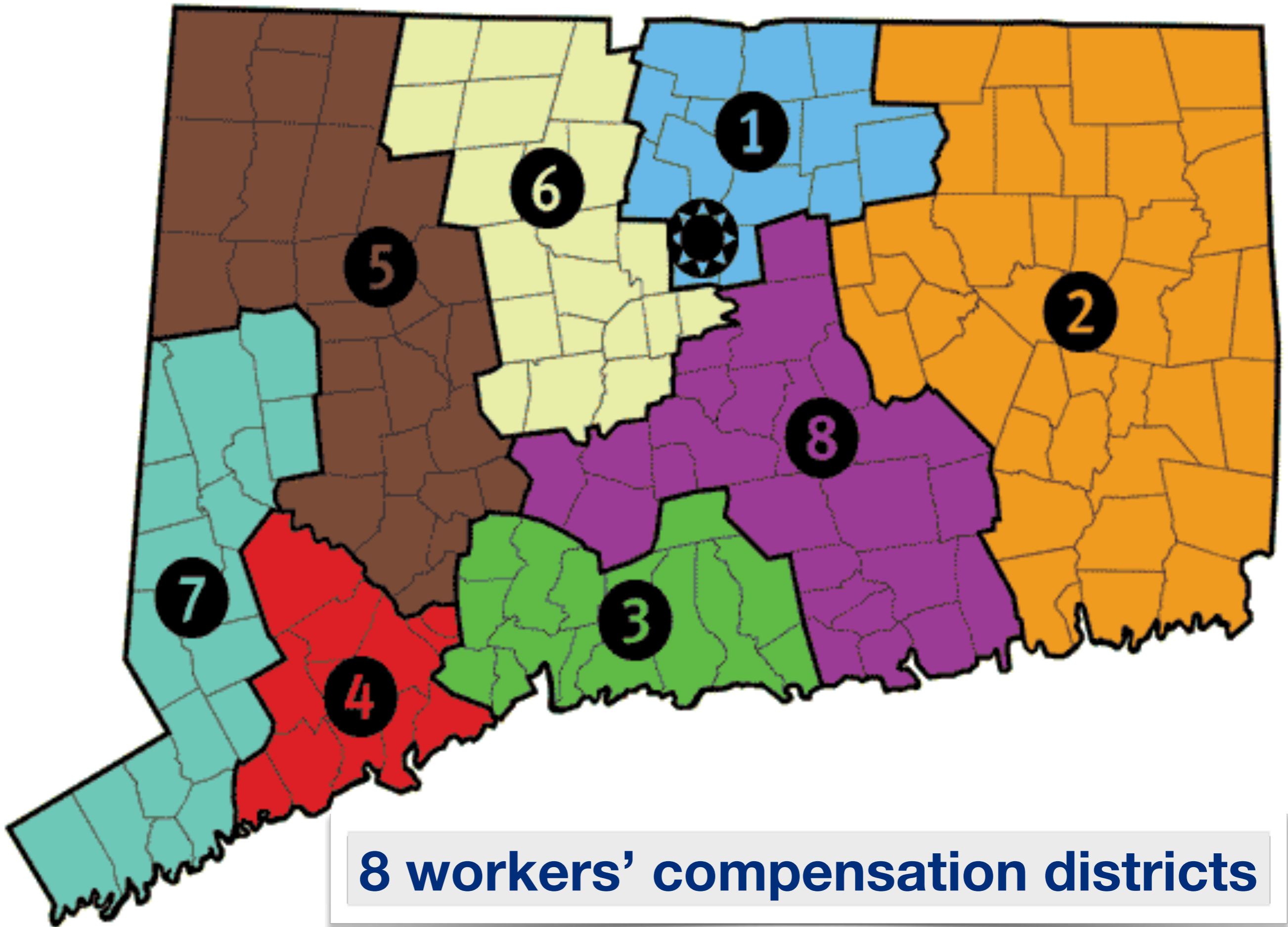


**labor markets,
counties, rpos and
urban areas**

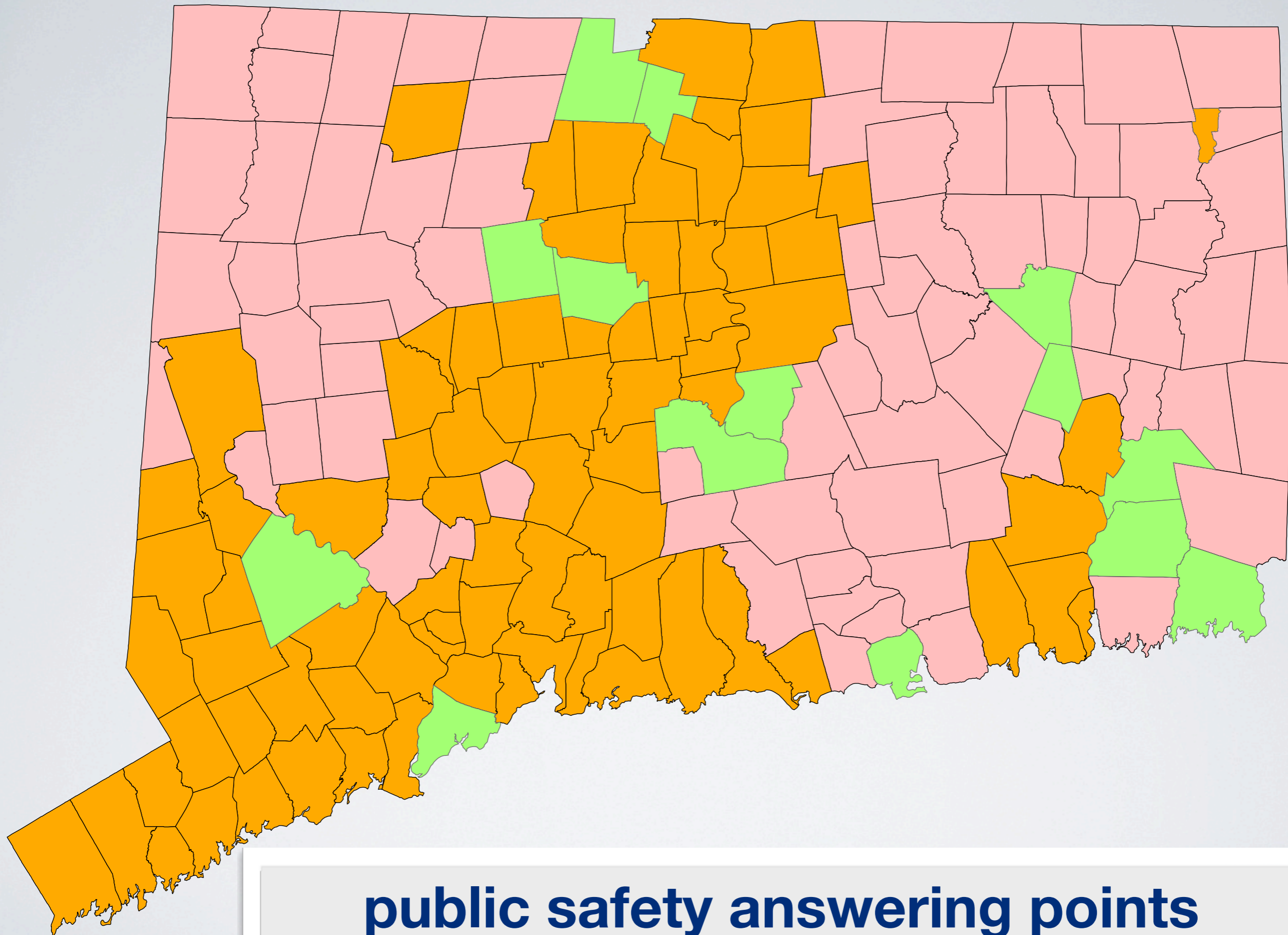


8 service delivery areas

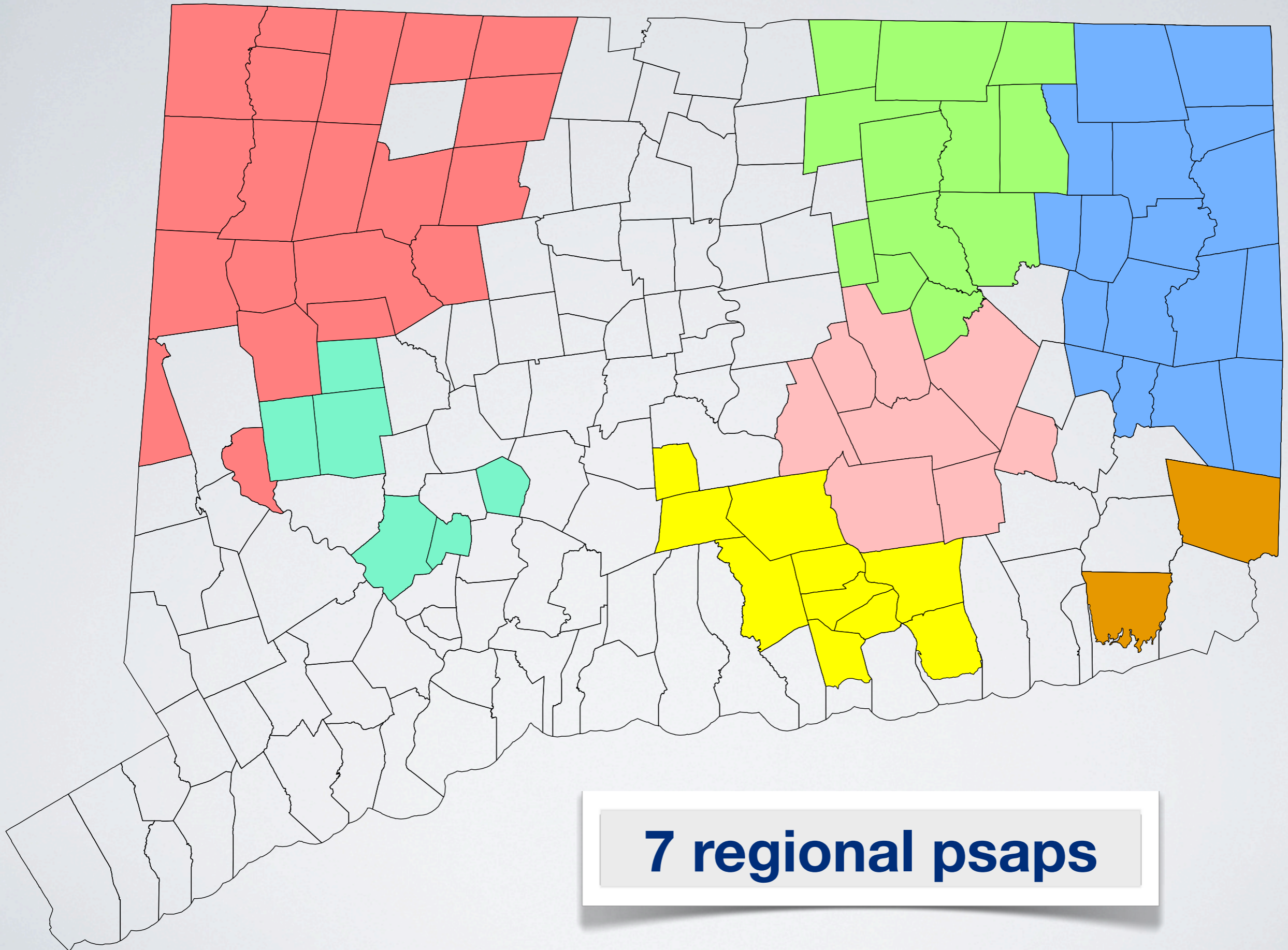
Service Delivery Area (SDA): A geographical area, designated by the governor, within which employment and training services are provided under the Job Training Partnership Act.



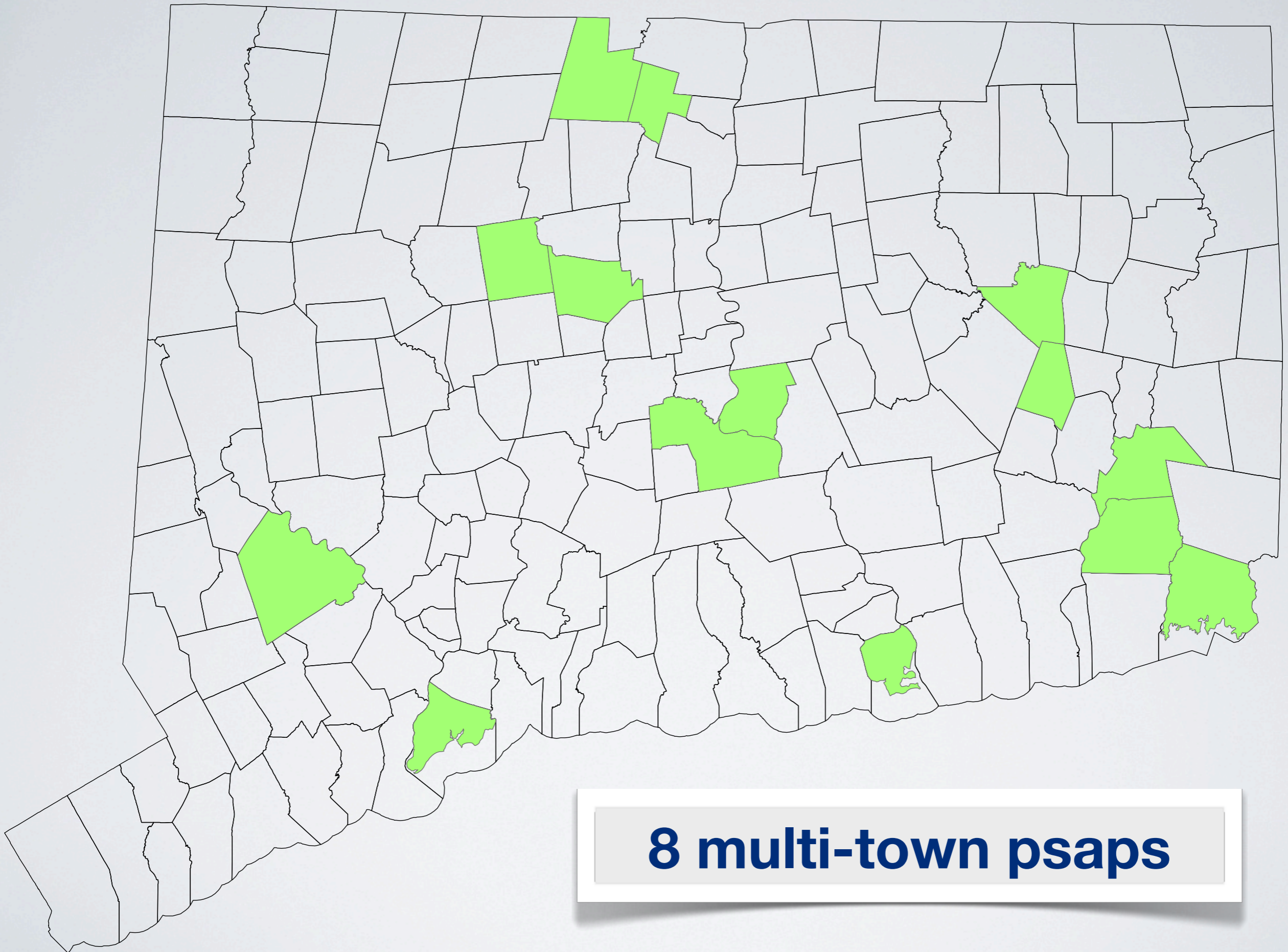
8 workers' compensation districts



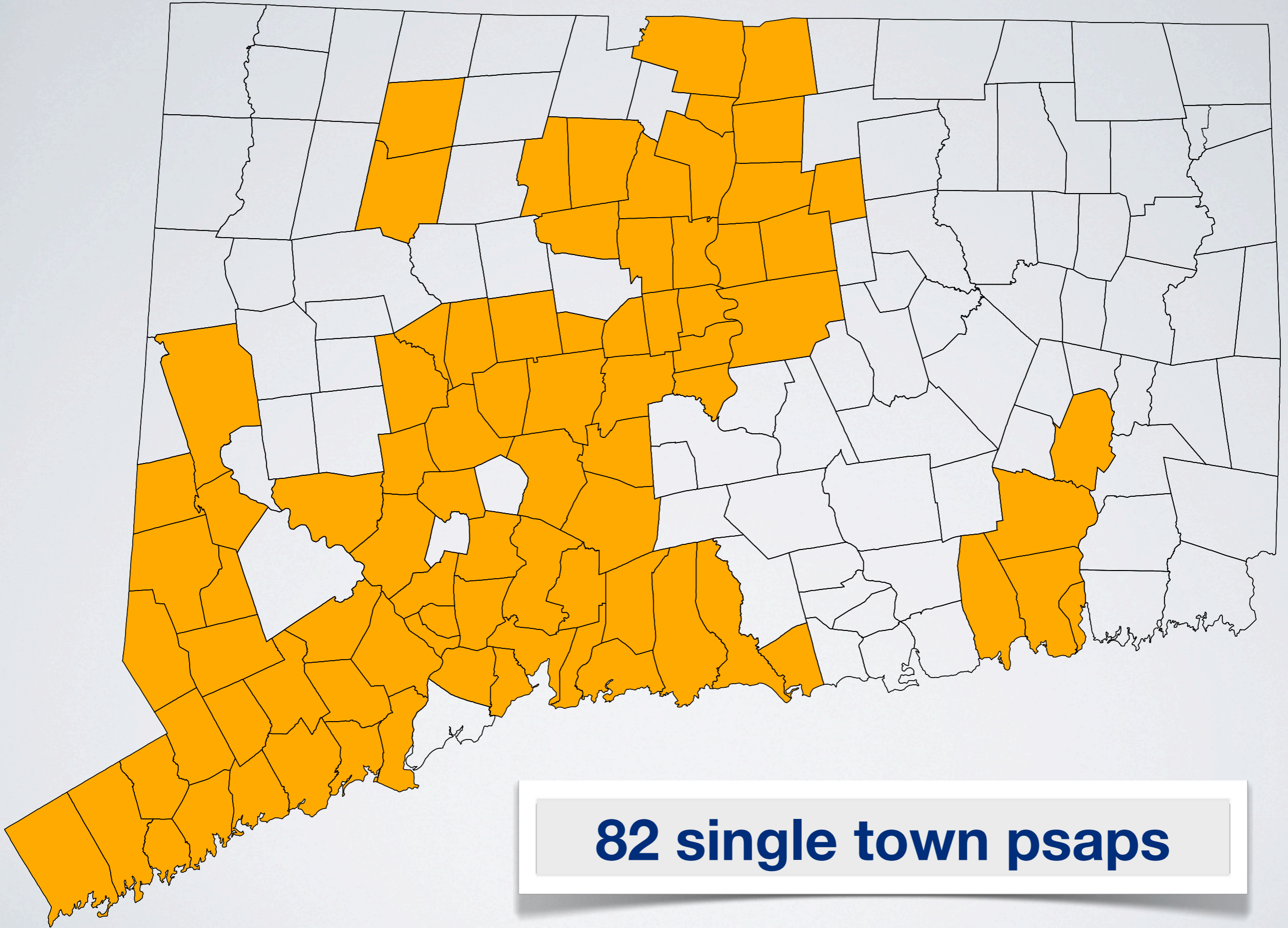
public safety answering points



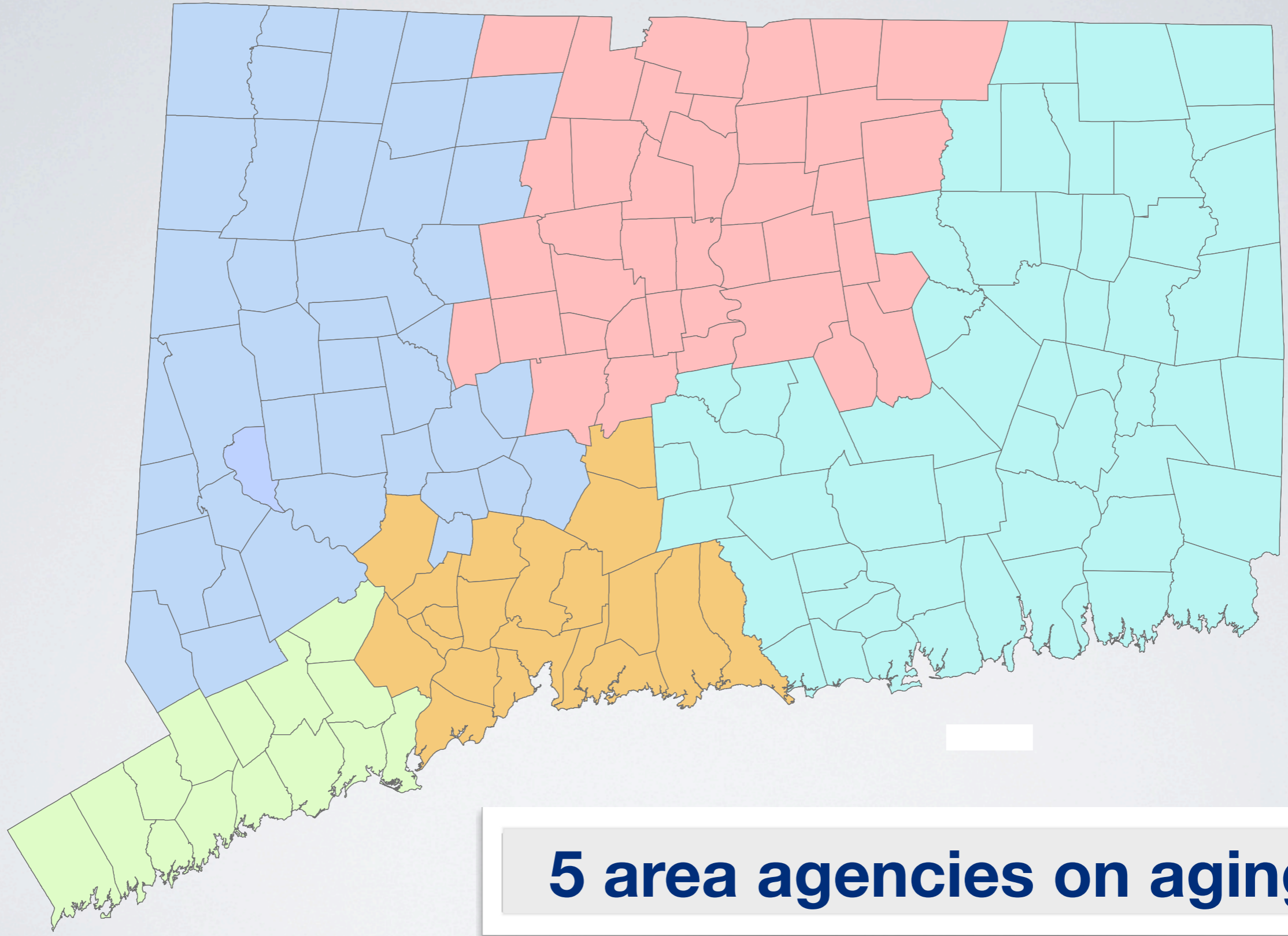
7 regional psaps



8 multi-town psaps



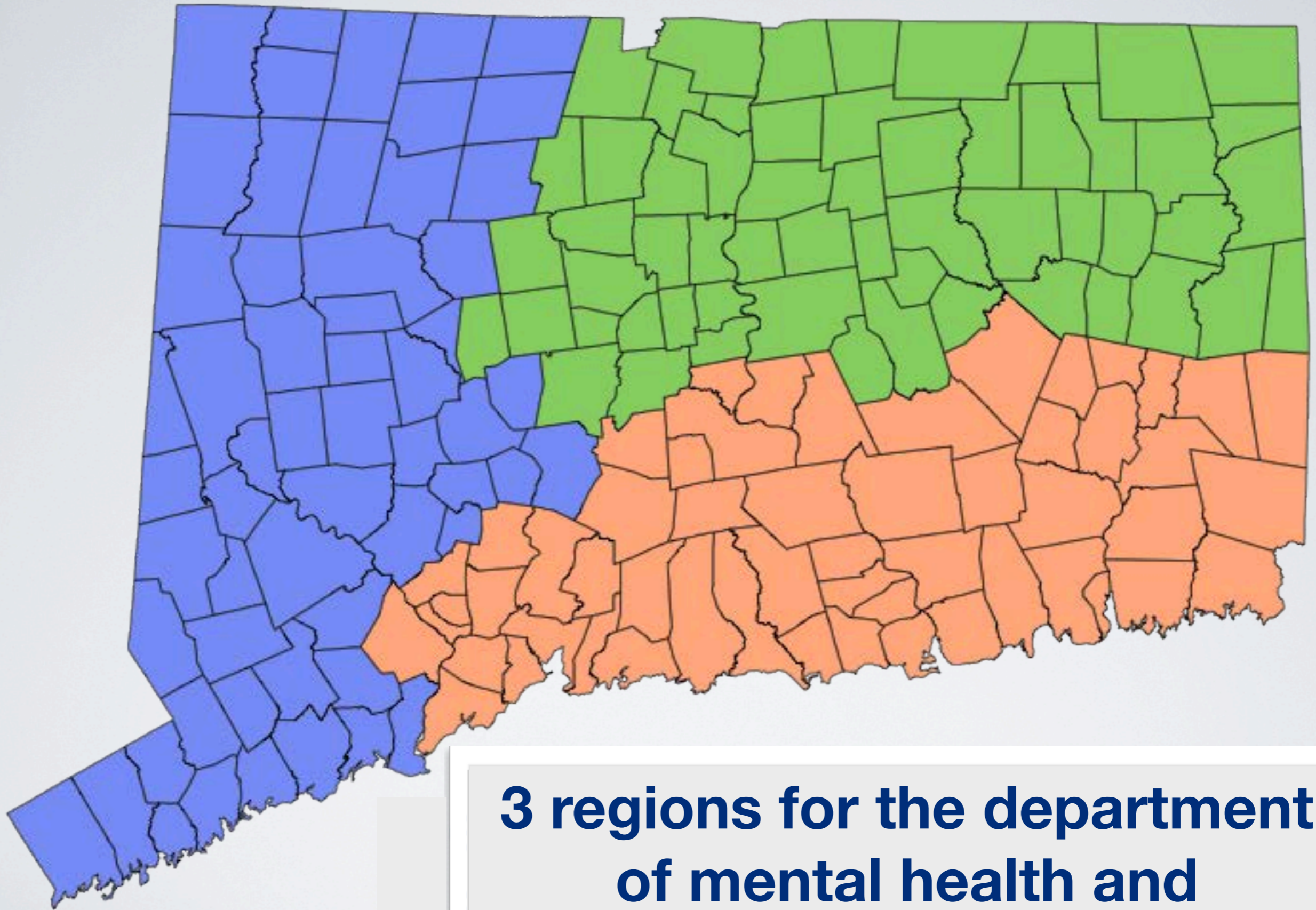
82 single town psaps



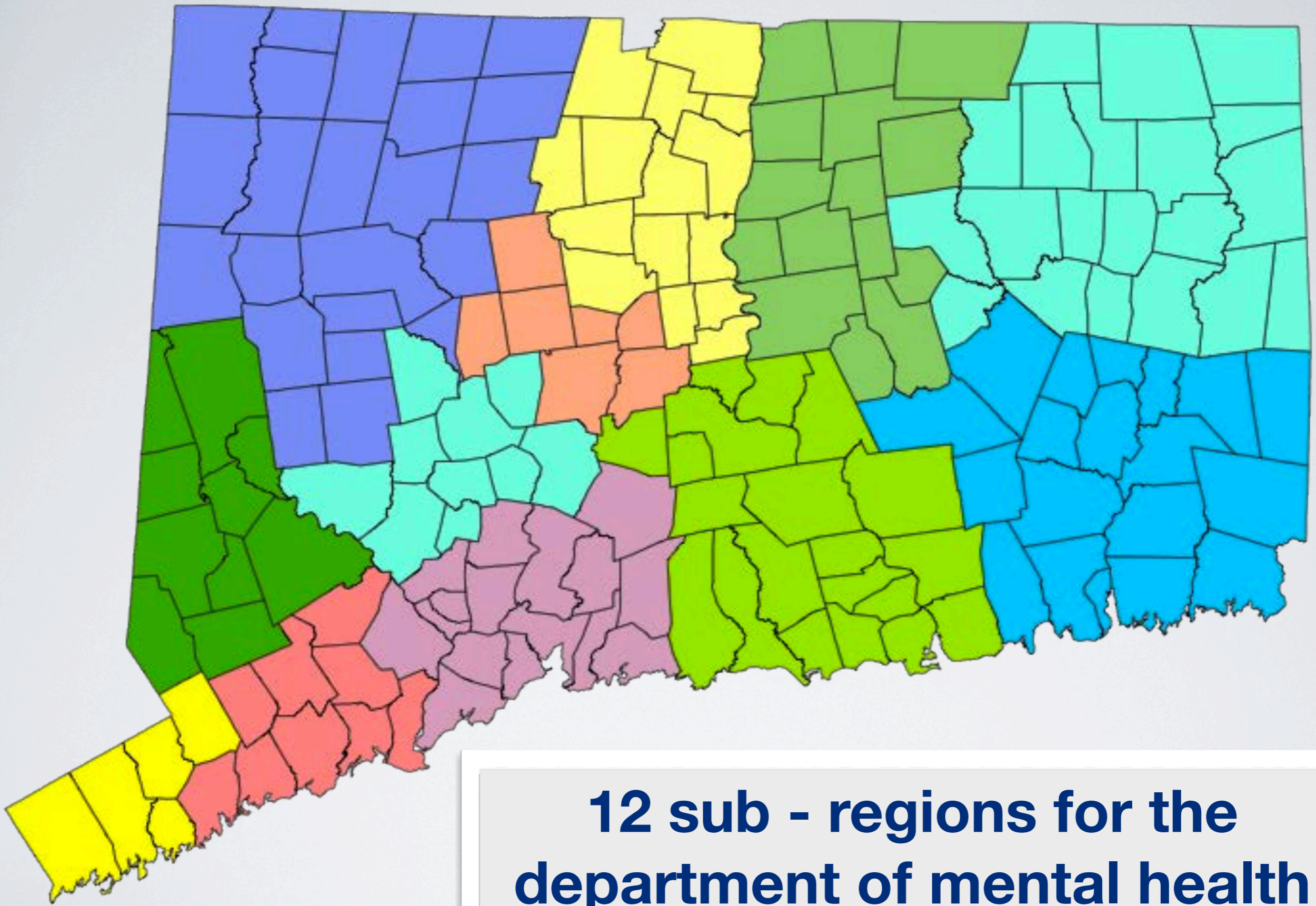
5 area agencies on aging



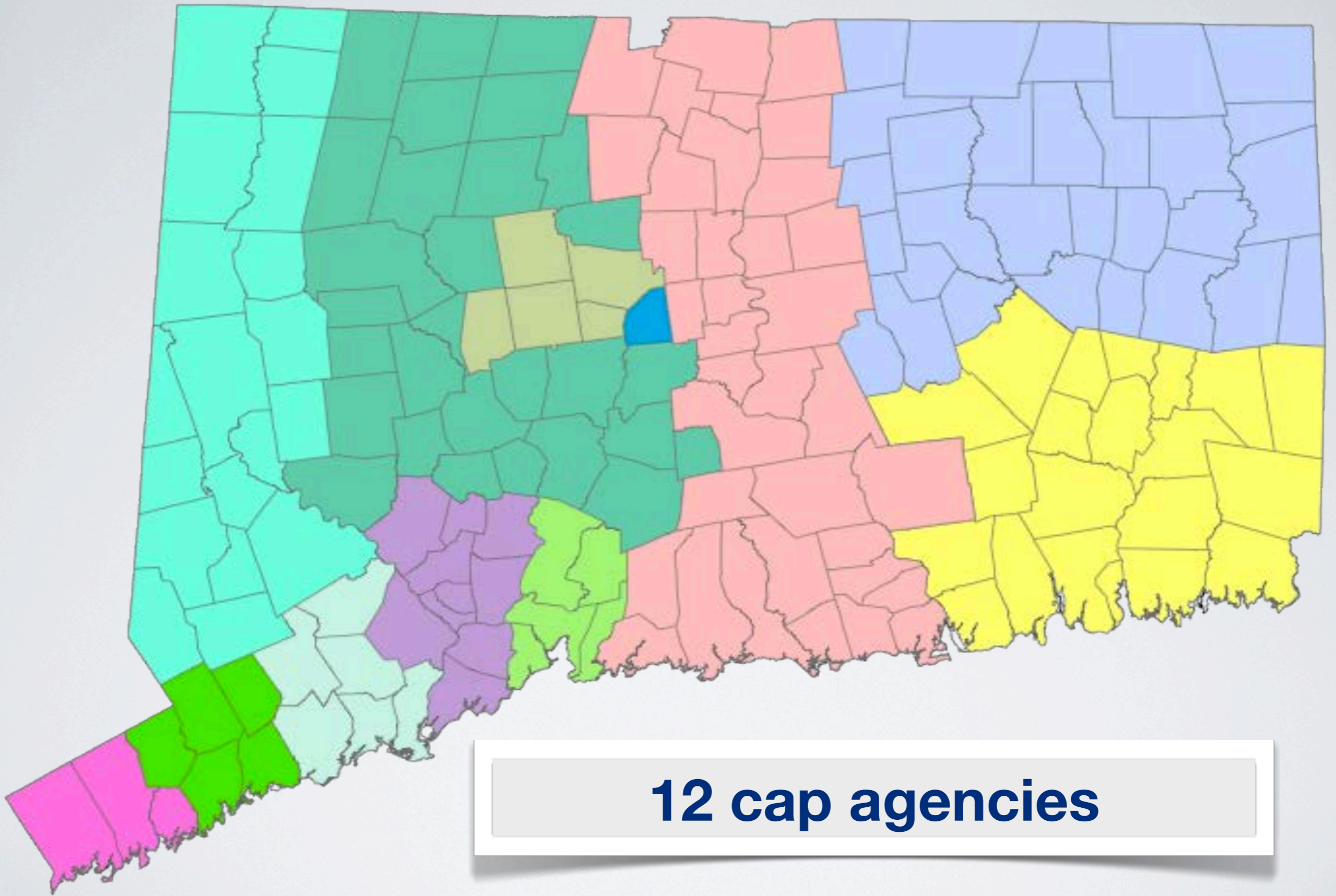
3 regions for the department of developmental services



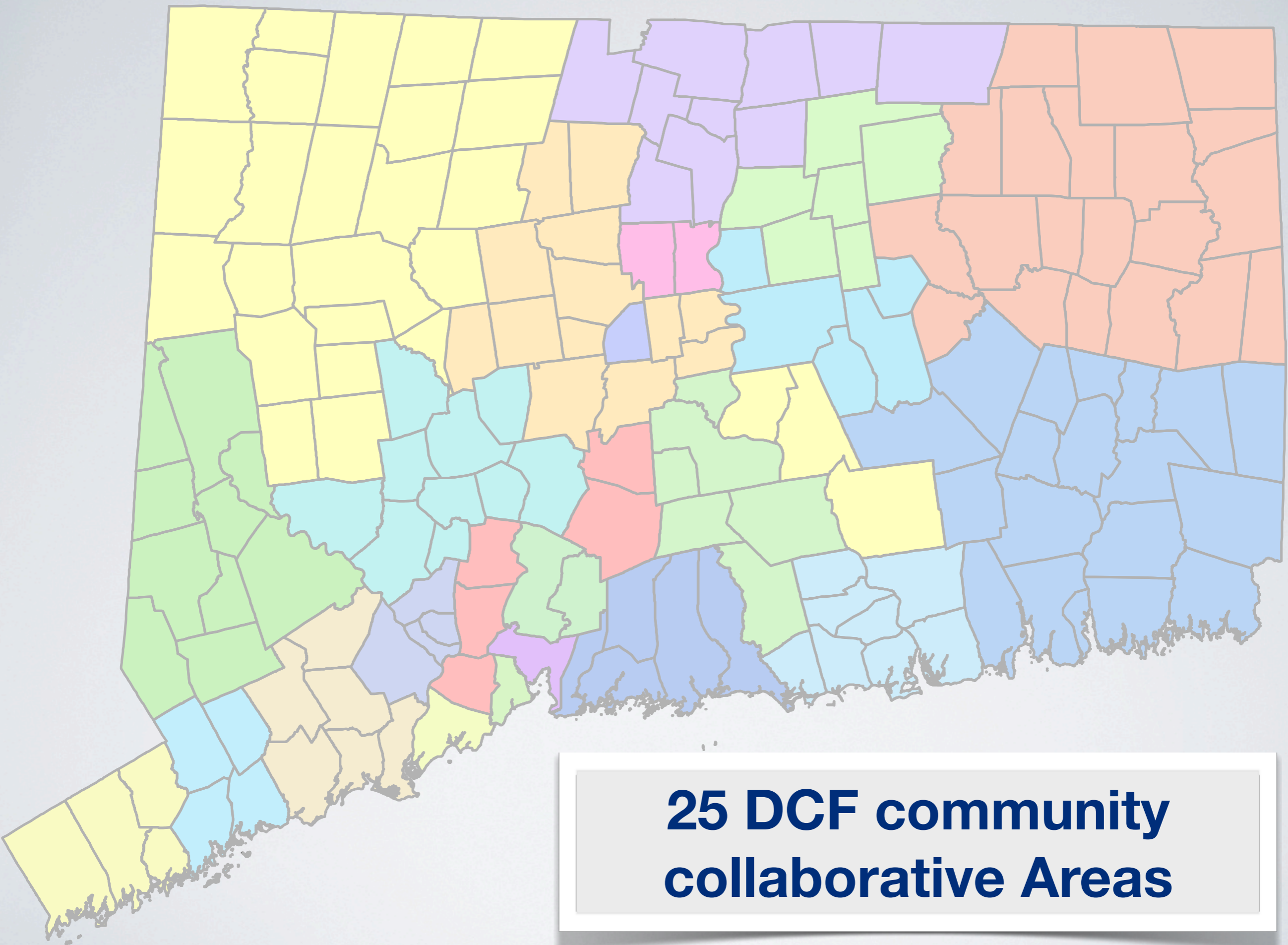
**3 regions for the department
of mental health and
addiction services**



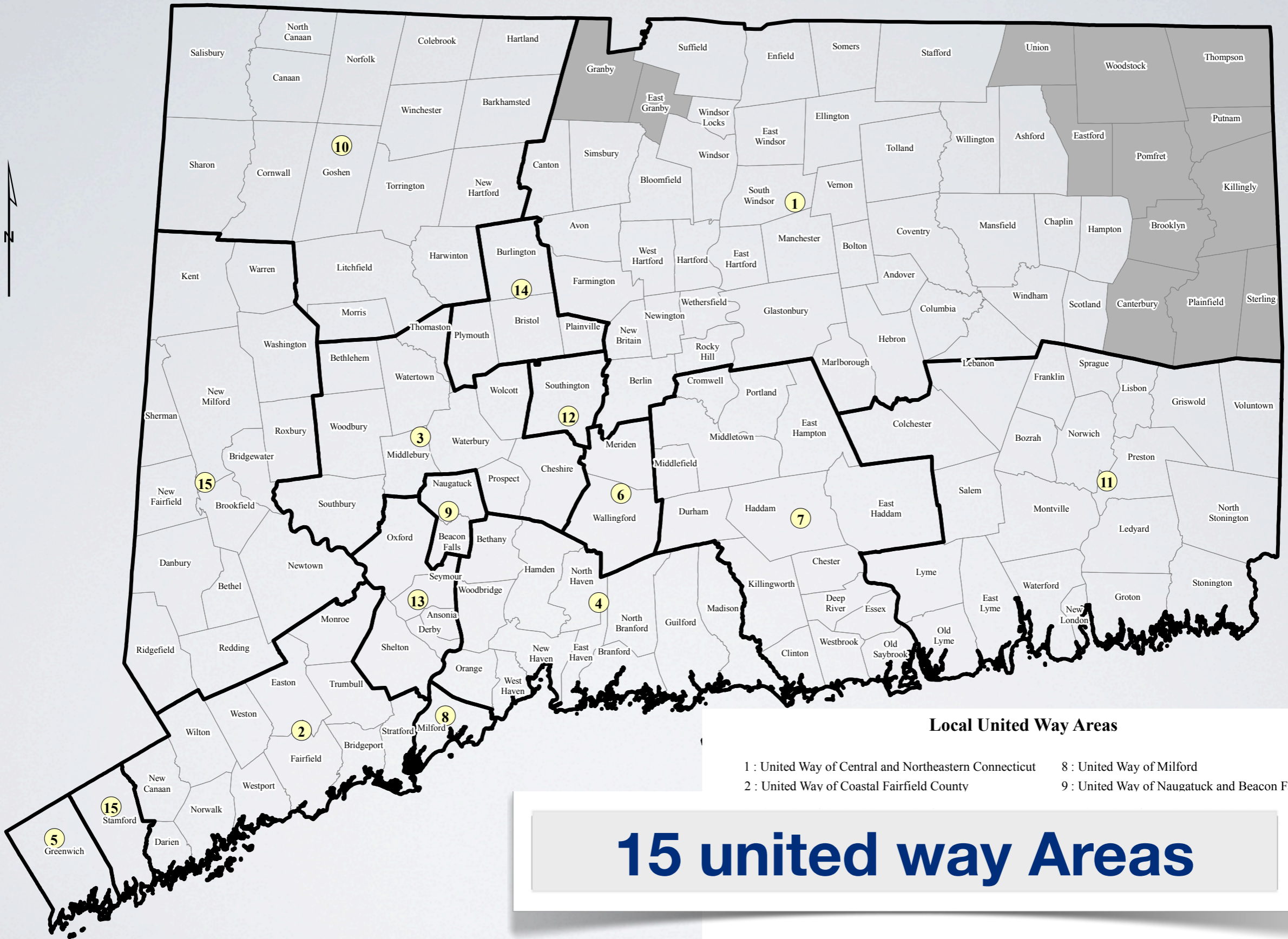
12 sub - regions for the department of mental health and addiction services



12 cap agencies



25 DCF community collaborative Areas

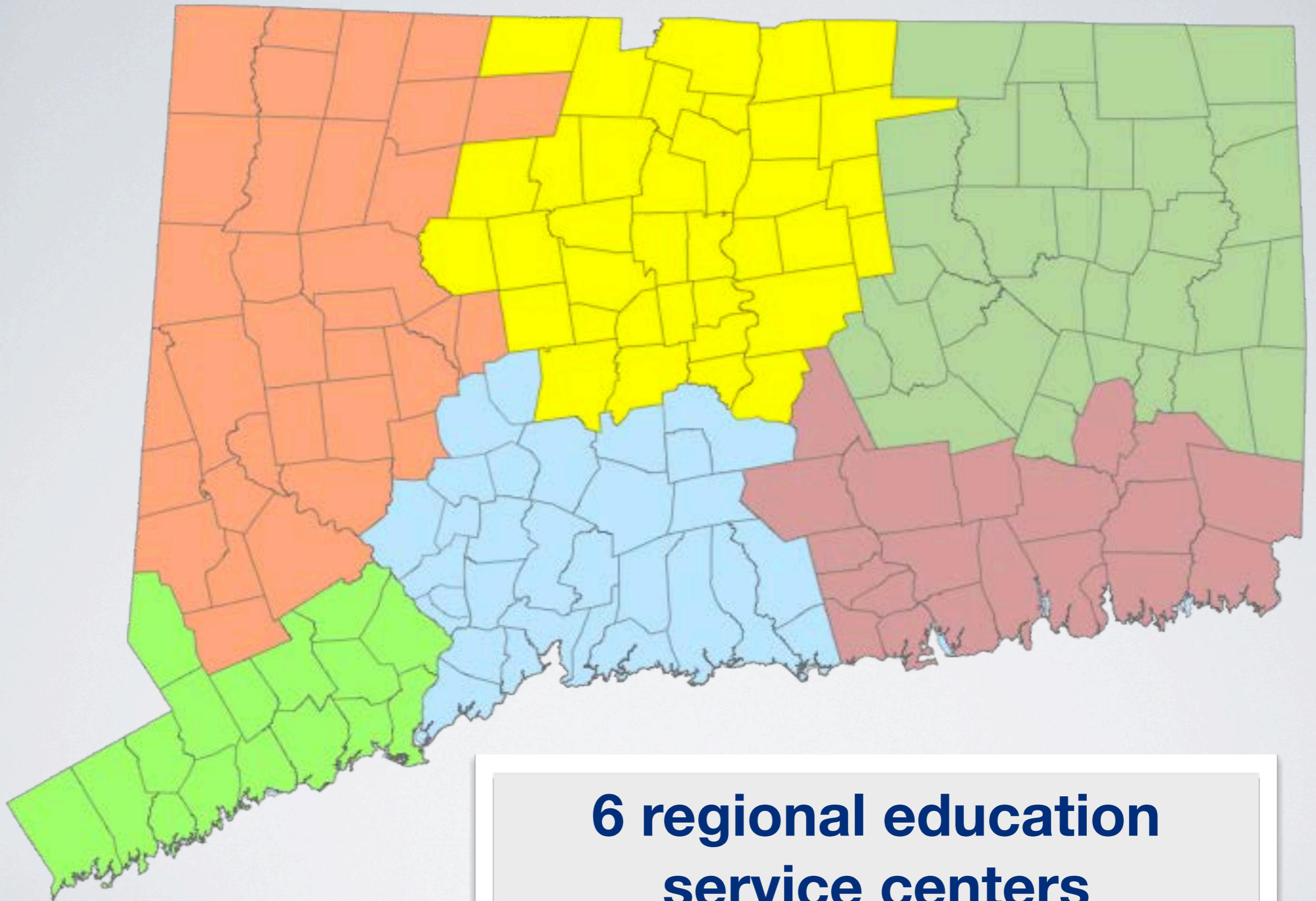


Local United Way Areas

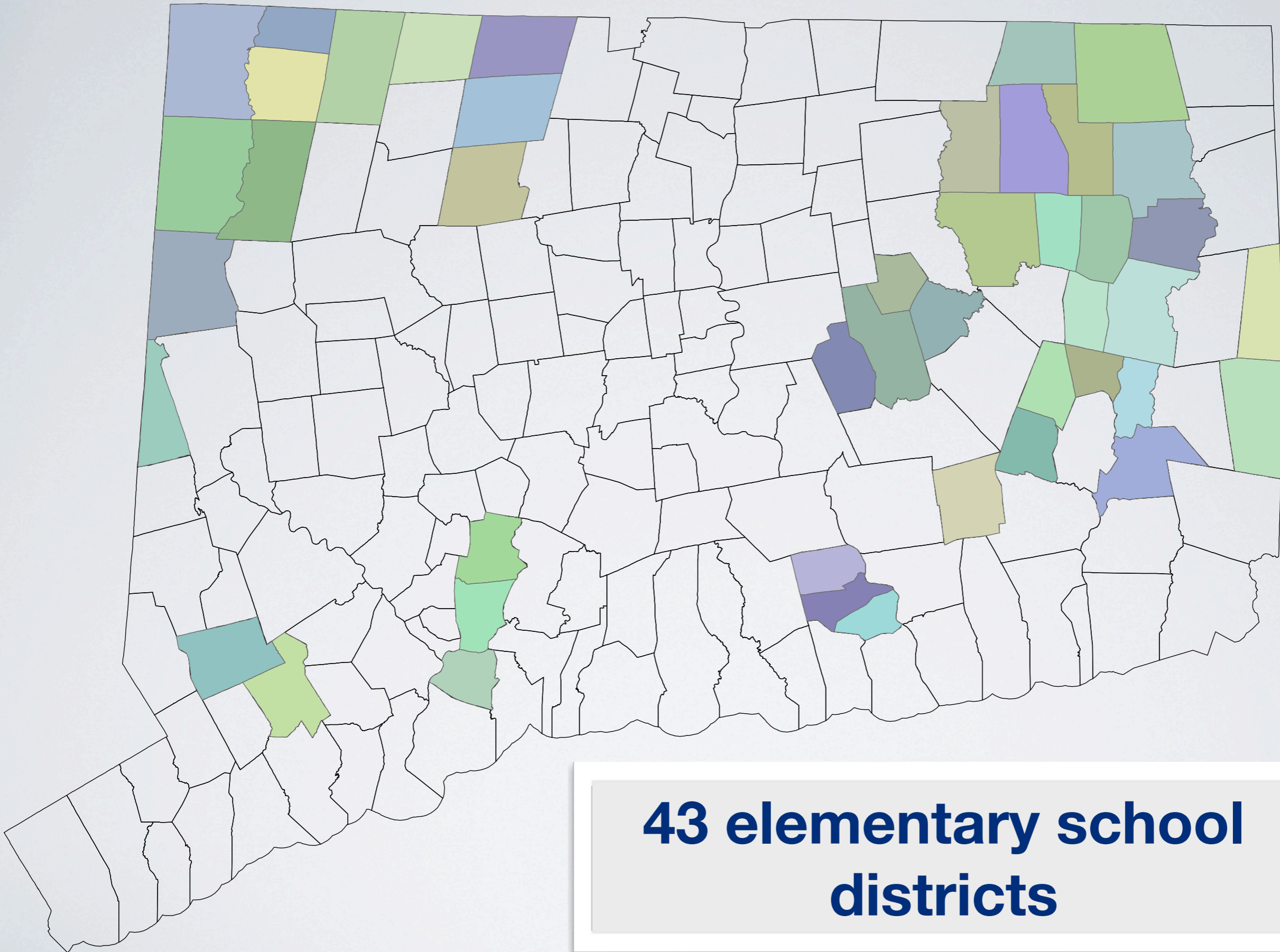
- 1 : United Way of Central and Northeastern Connecticut
- 2 : United Way of Coastal Fairfield County
- 3 : United Way of Middlebury
- 4 : United Way of Meriden
- 5 : United Way of Greenwich
- 6 : United Way of Wallingford
- 7 : United Way of Haddam
- 8 : United Way of Milford
- 9 : United Way of Naugatuck and Beacon Falls
- 10 : United Way of Torrington
- 11 : United Way of Norwich
- 12 : United Way of Southington
- 13 : United Way of Shelton
- 14 : United Way of Burlington
- 15 : United Way of Stamford

15 united way Areas

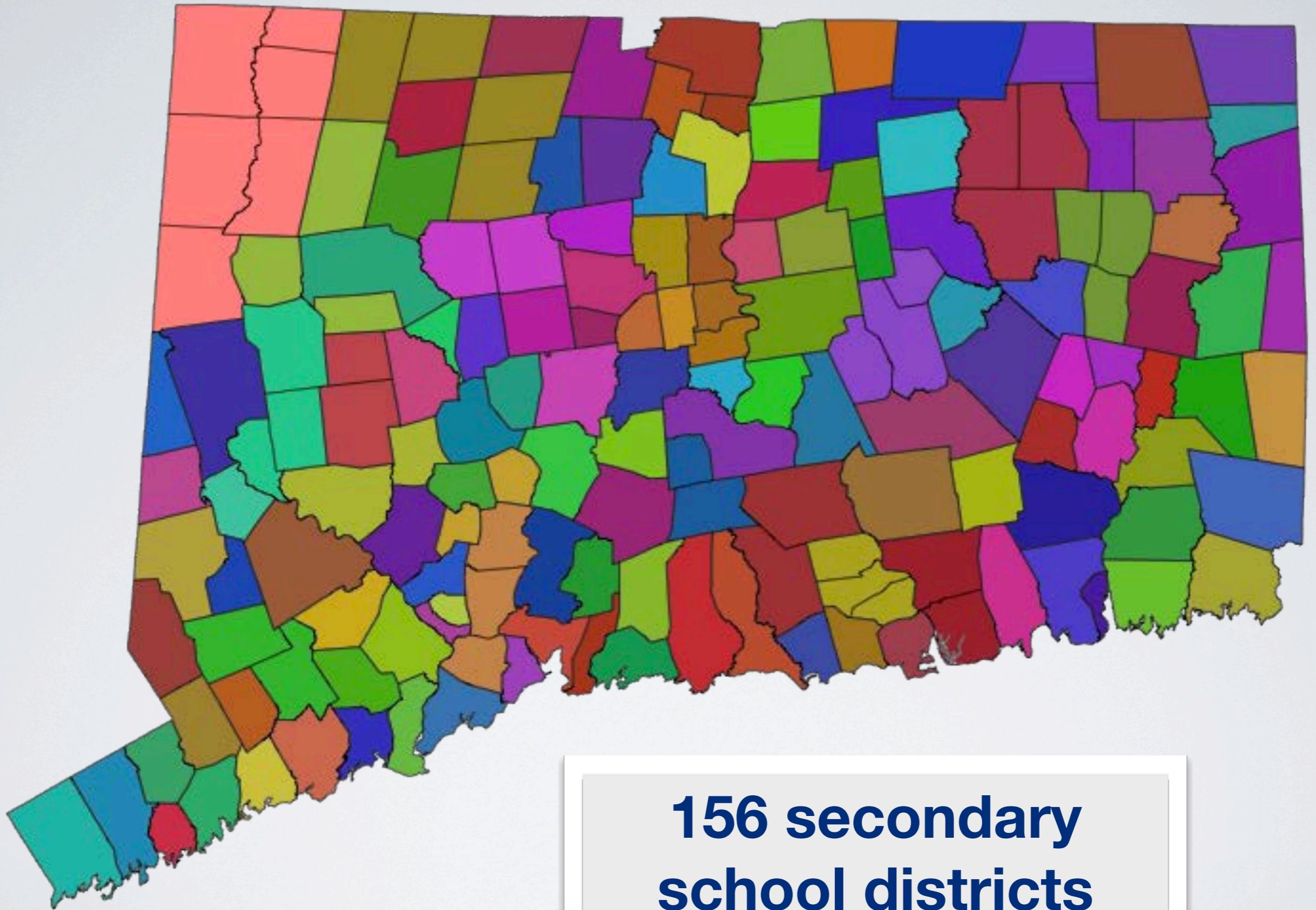
Assigned to (1) UWCNCT but not active



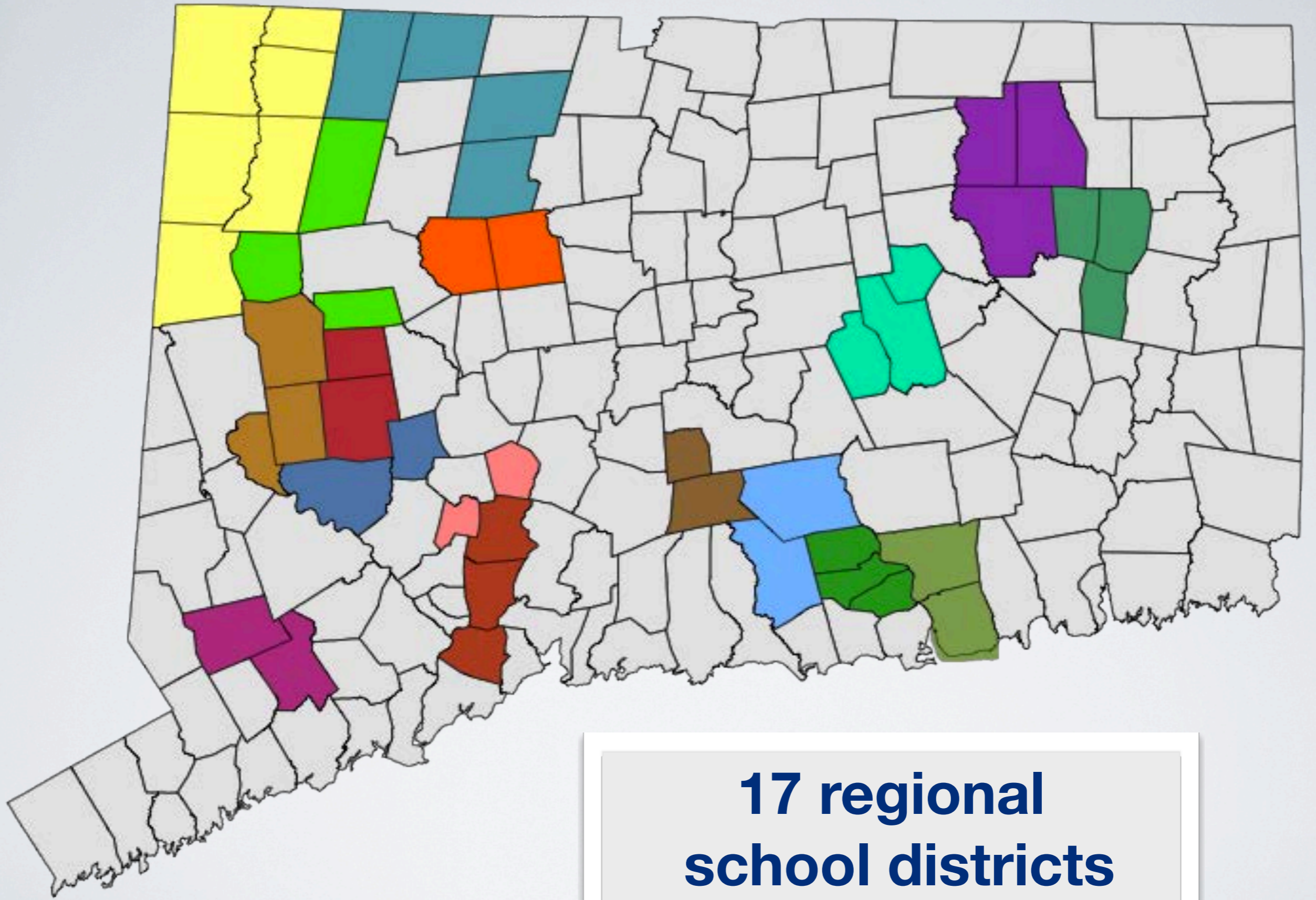
**6 regional education
service centers**



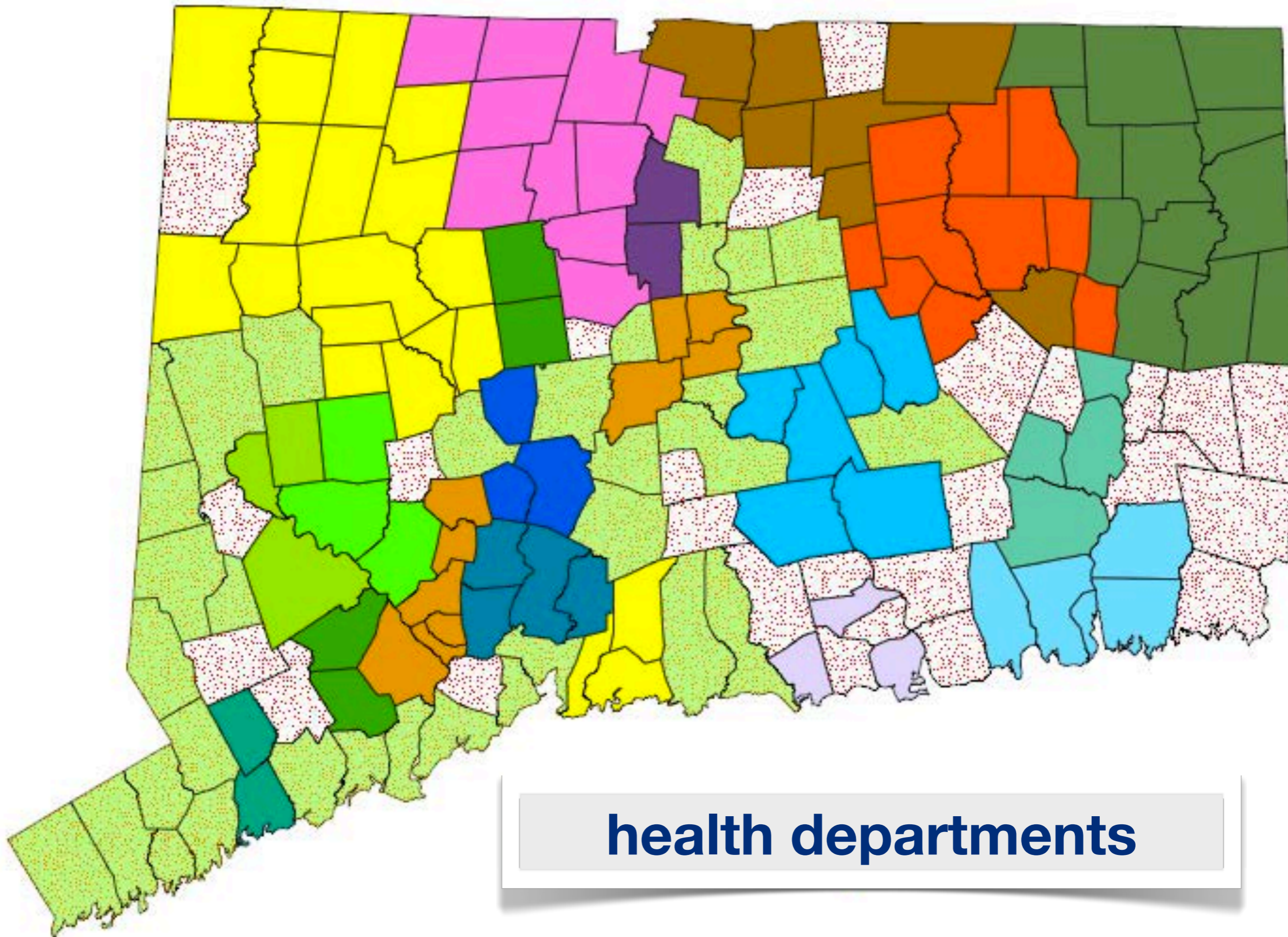
**43 elementary school
districts**



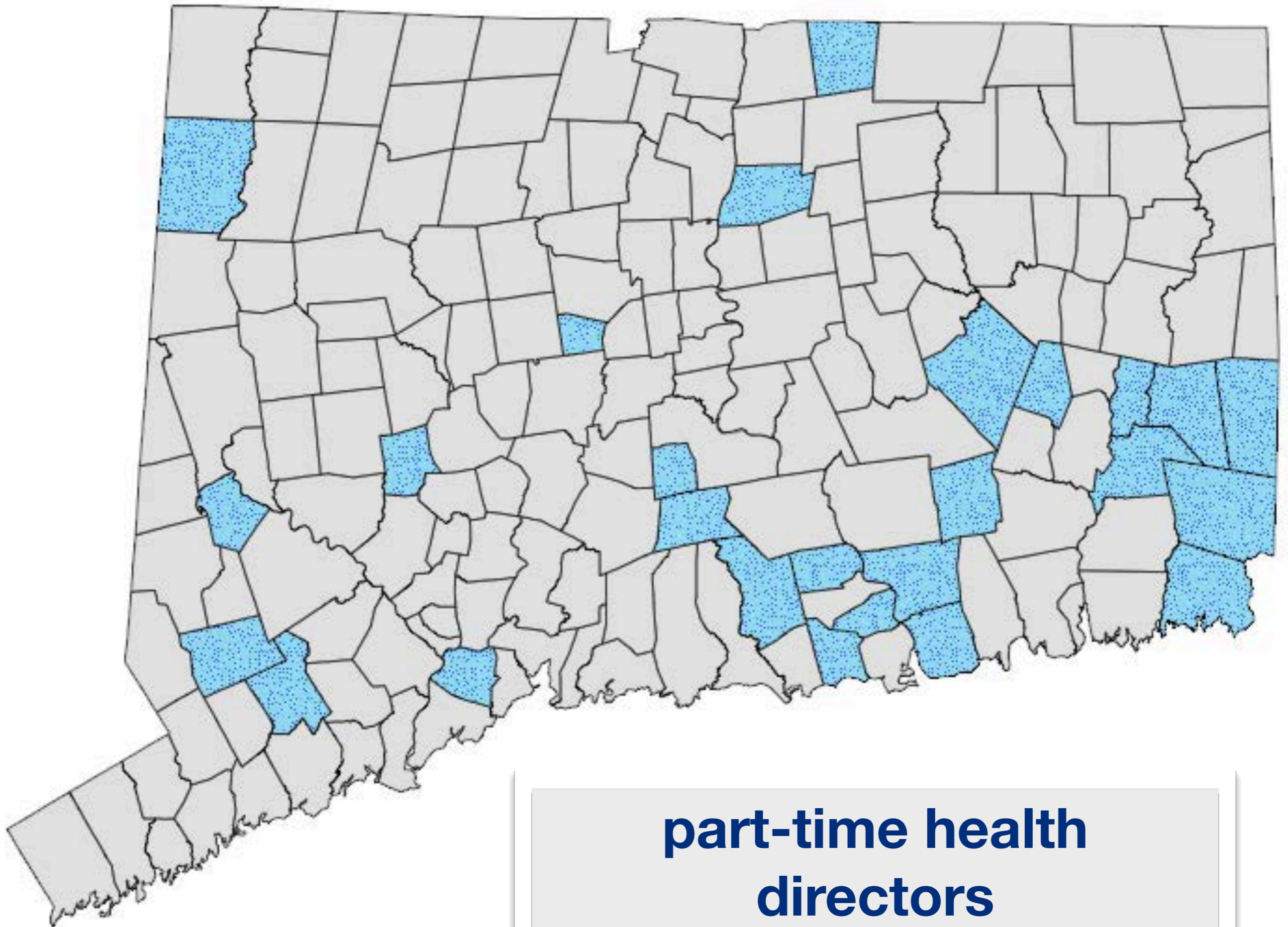
**156 secondary
school districts**



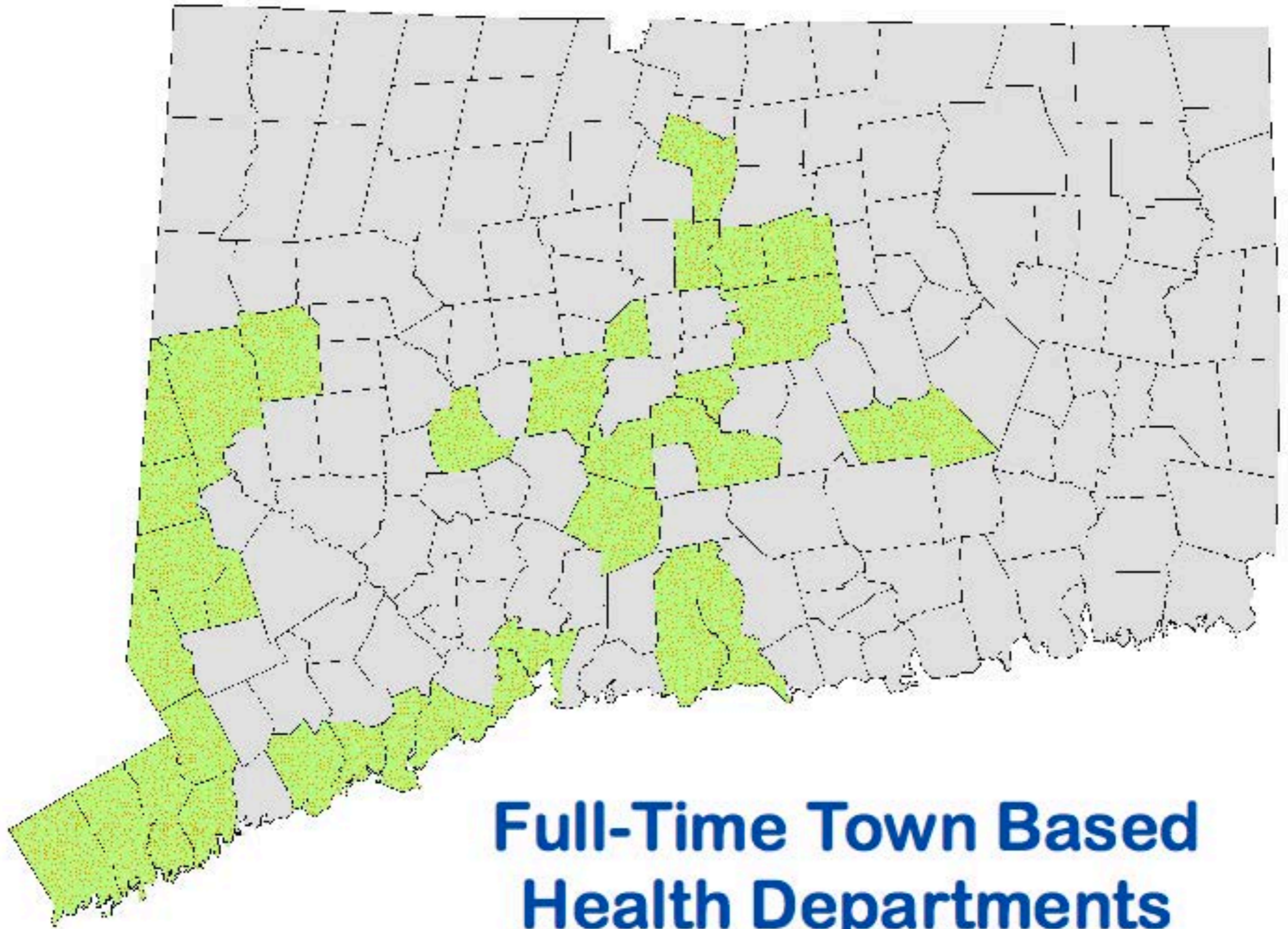
**17 regional
school districts**



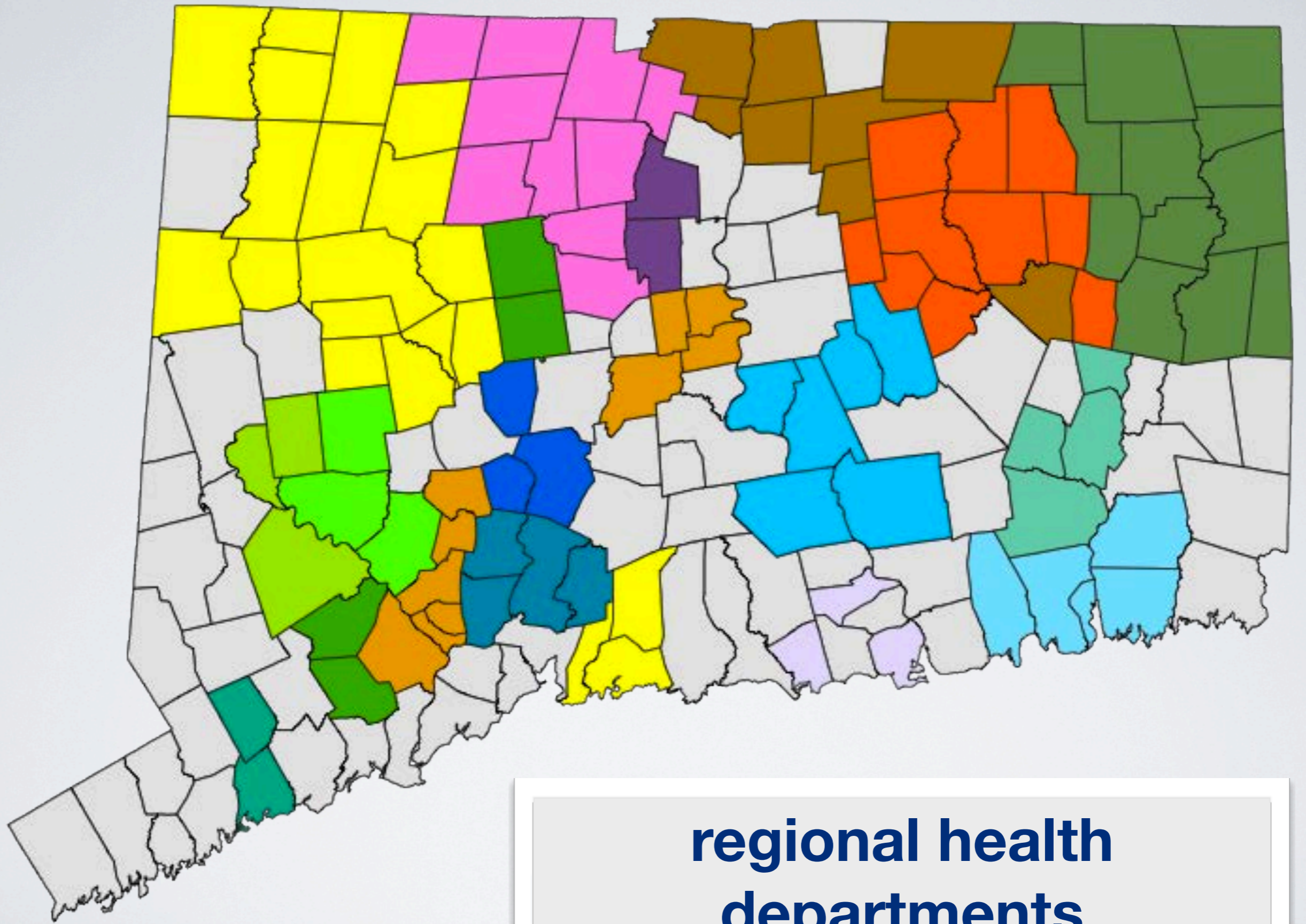
health departments



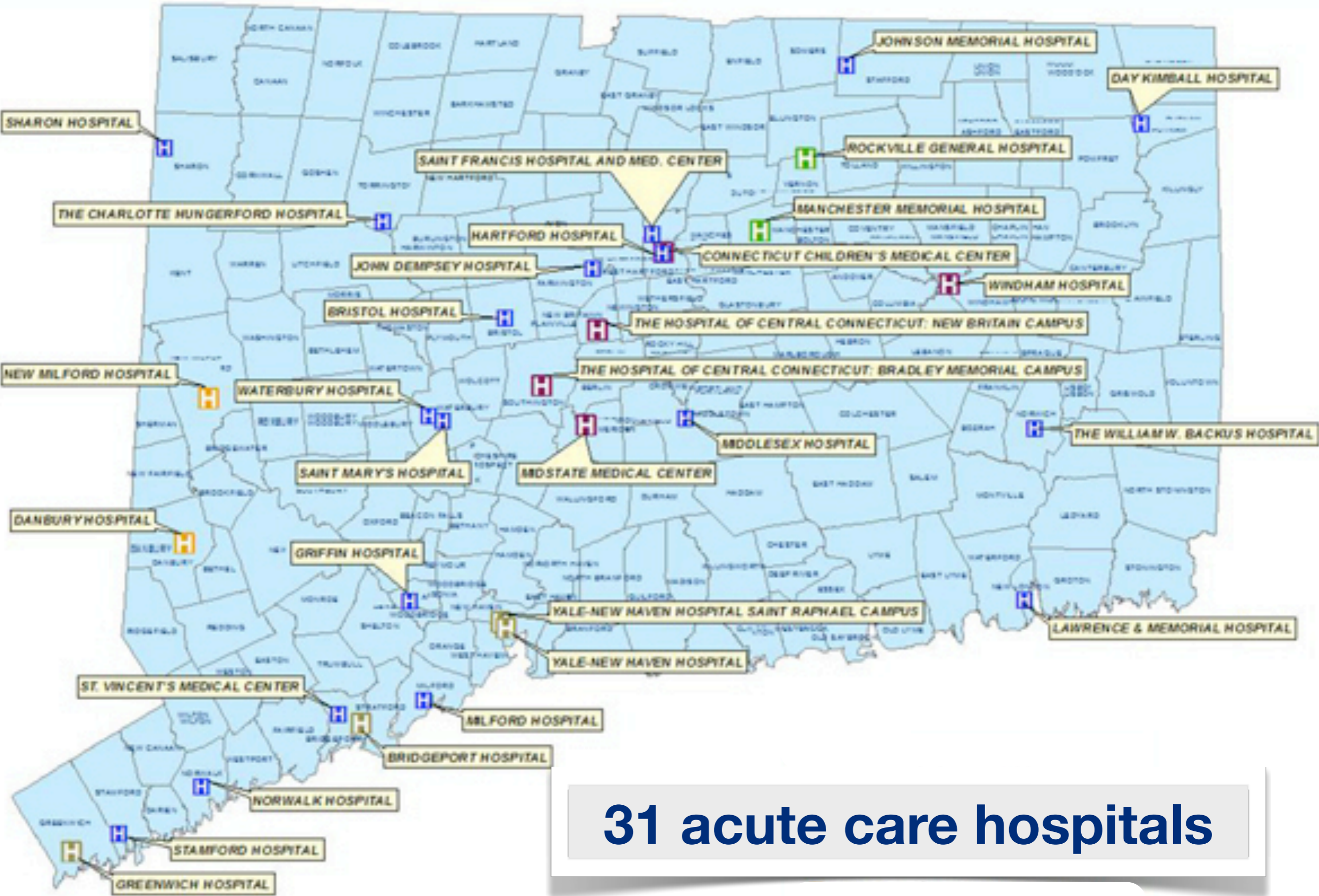
**part-time health
directors**



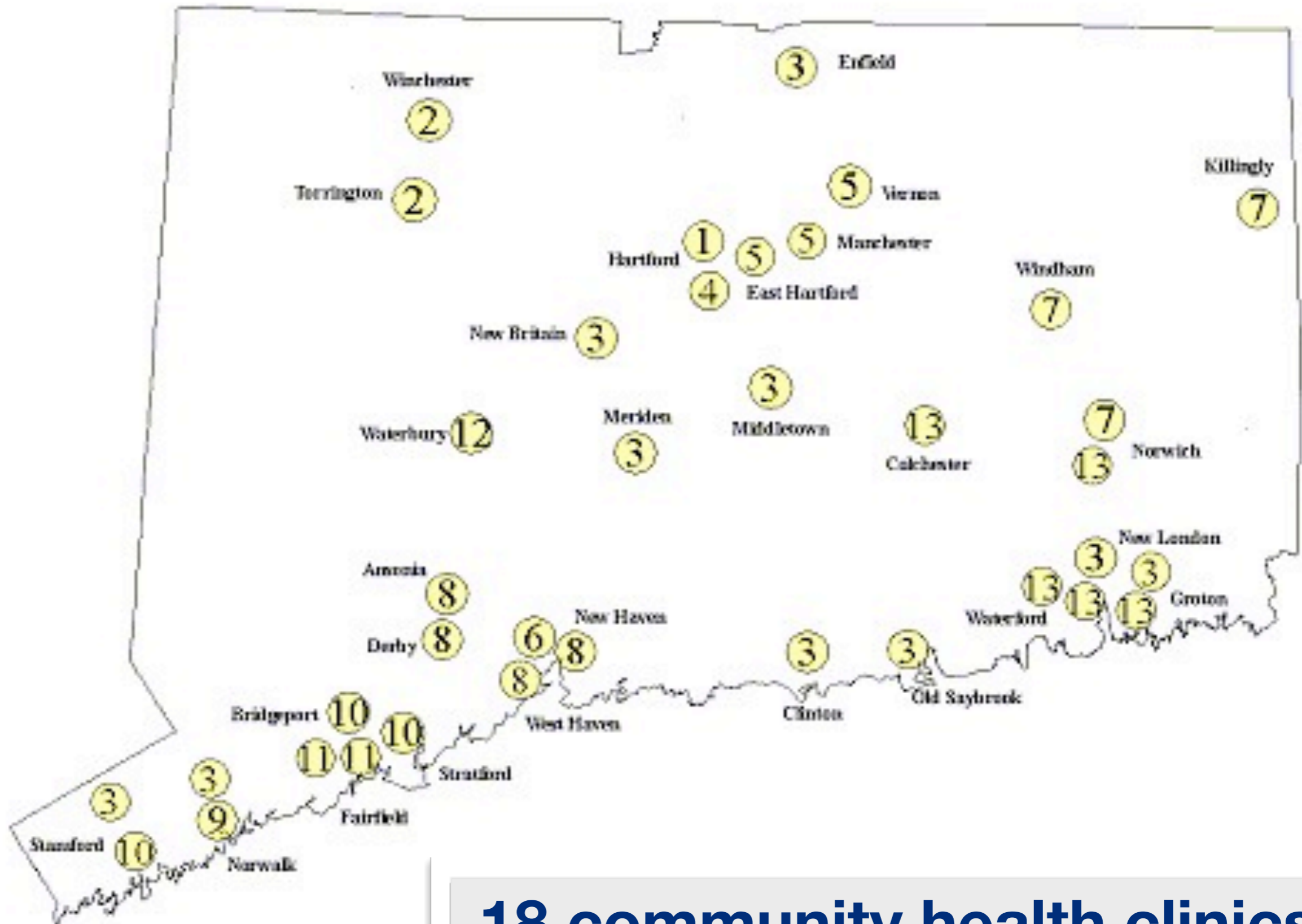
**Full-Time Town Based
Health Departments**



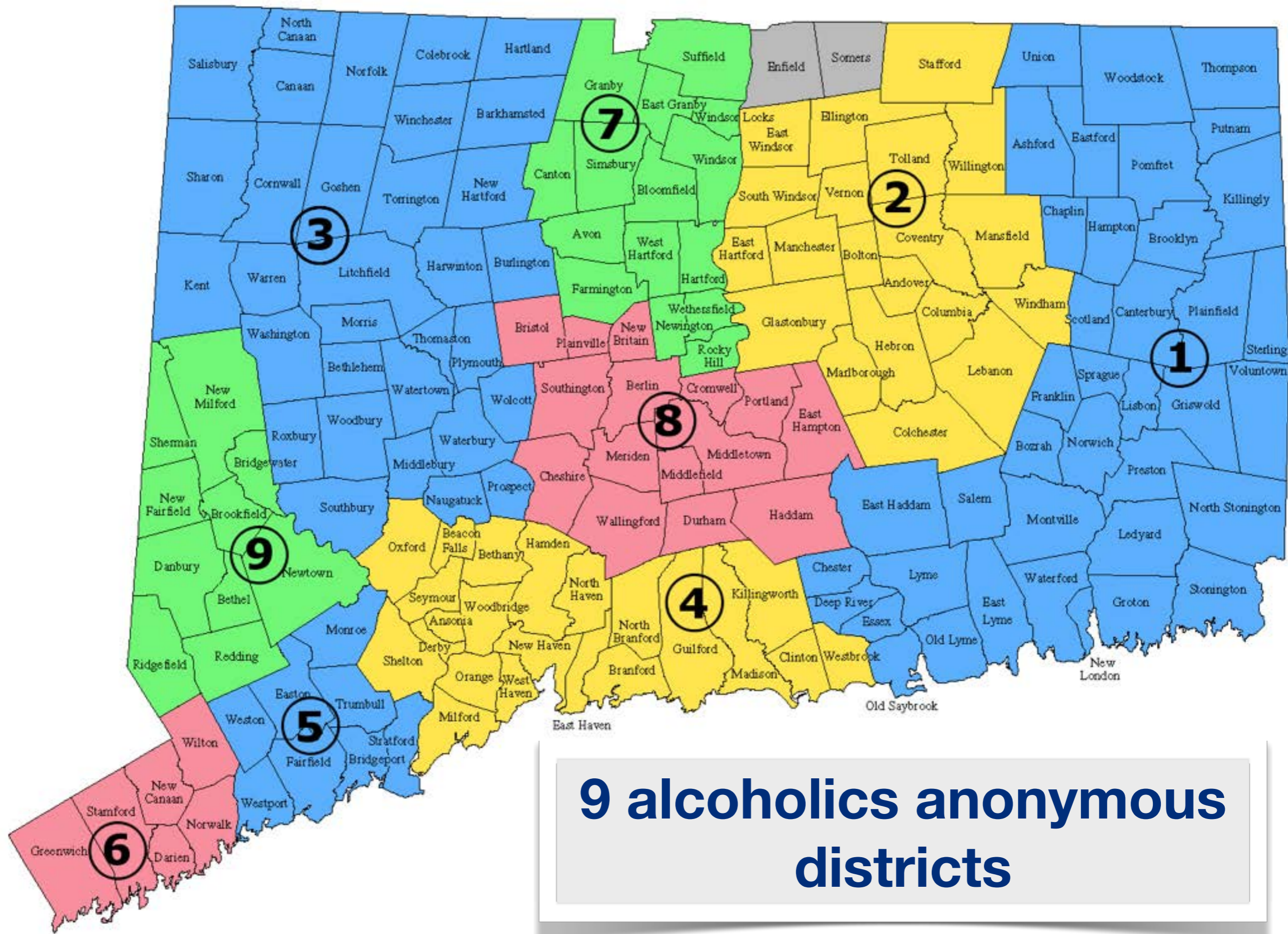
regional health departments



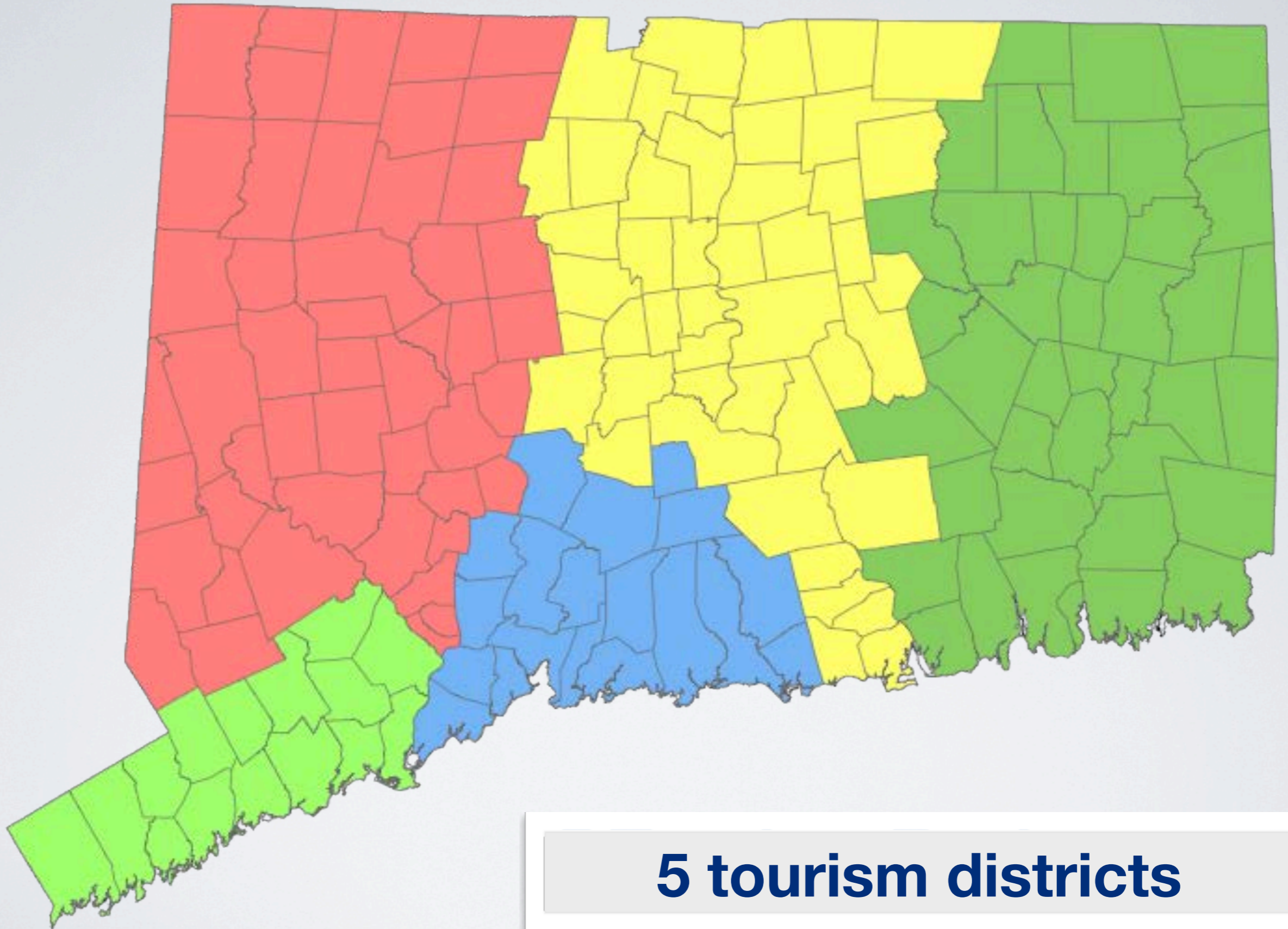
31 acute care hospitals



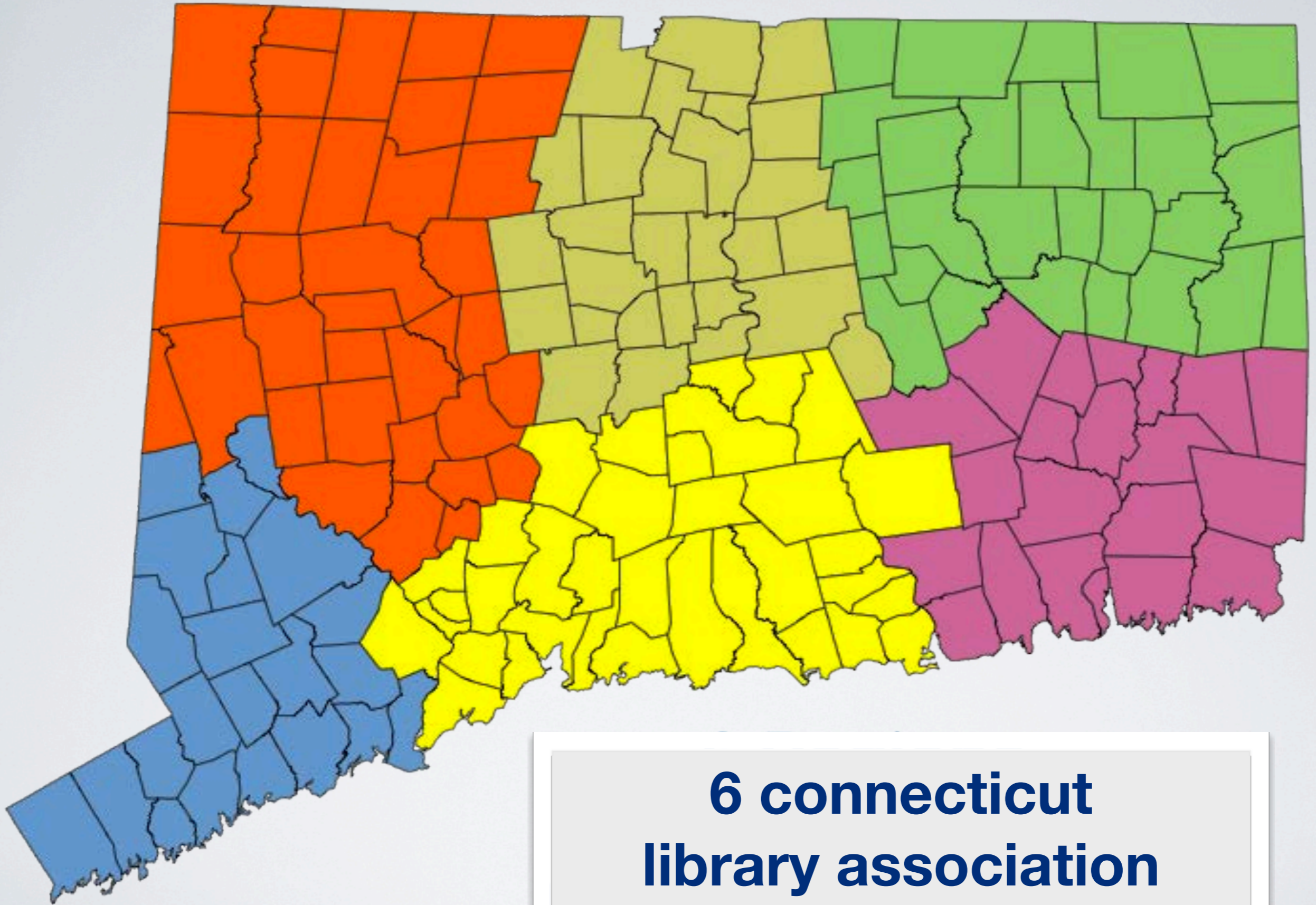
18 community health clinics



9 alcoholics anonymous districts



5 tourism districts

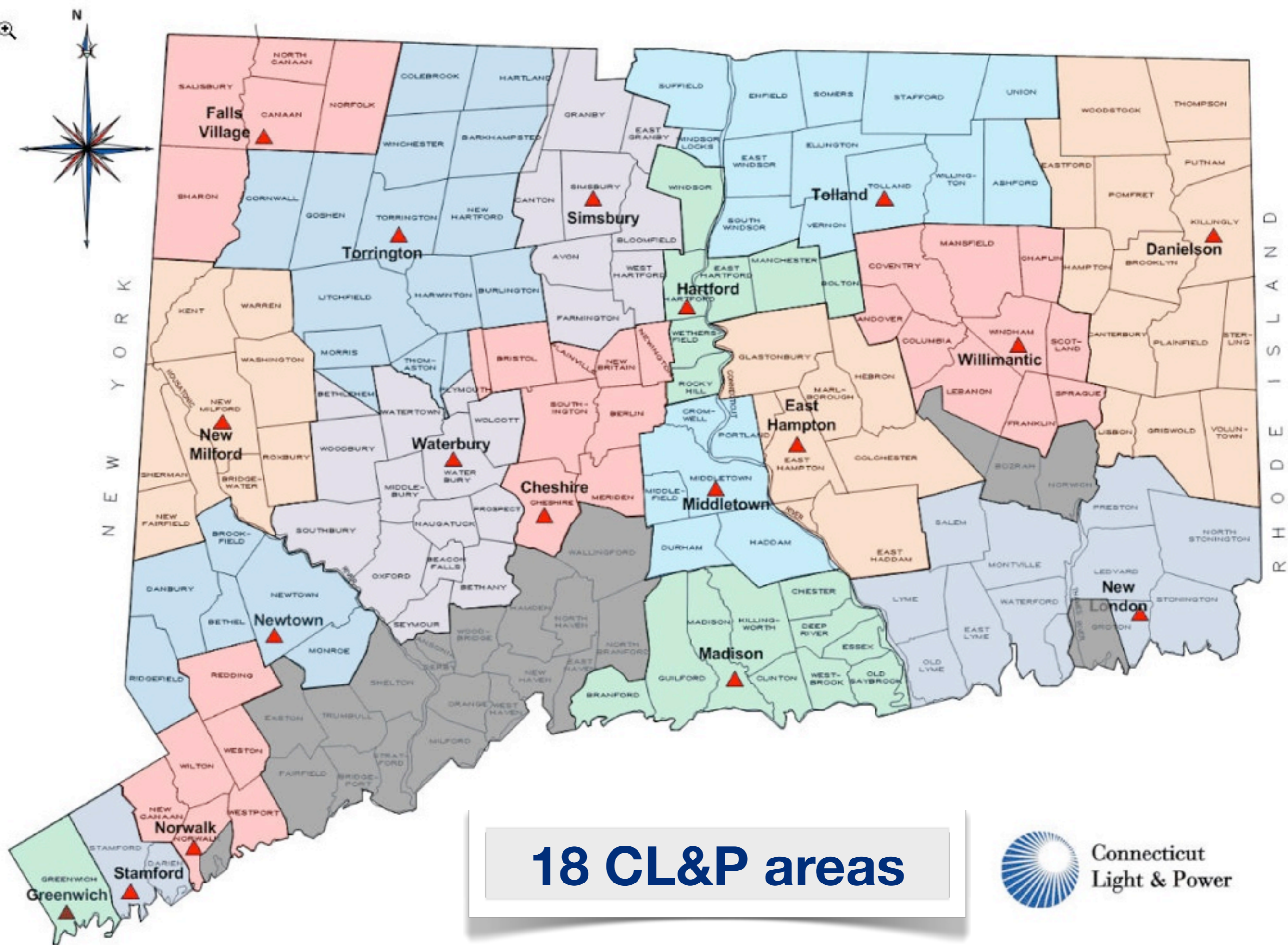


**6 connecticut
library association
regions**



4 CL&P divisions

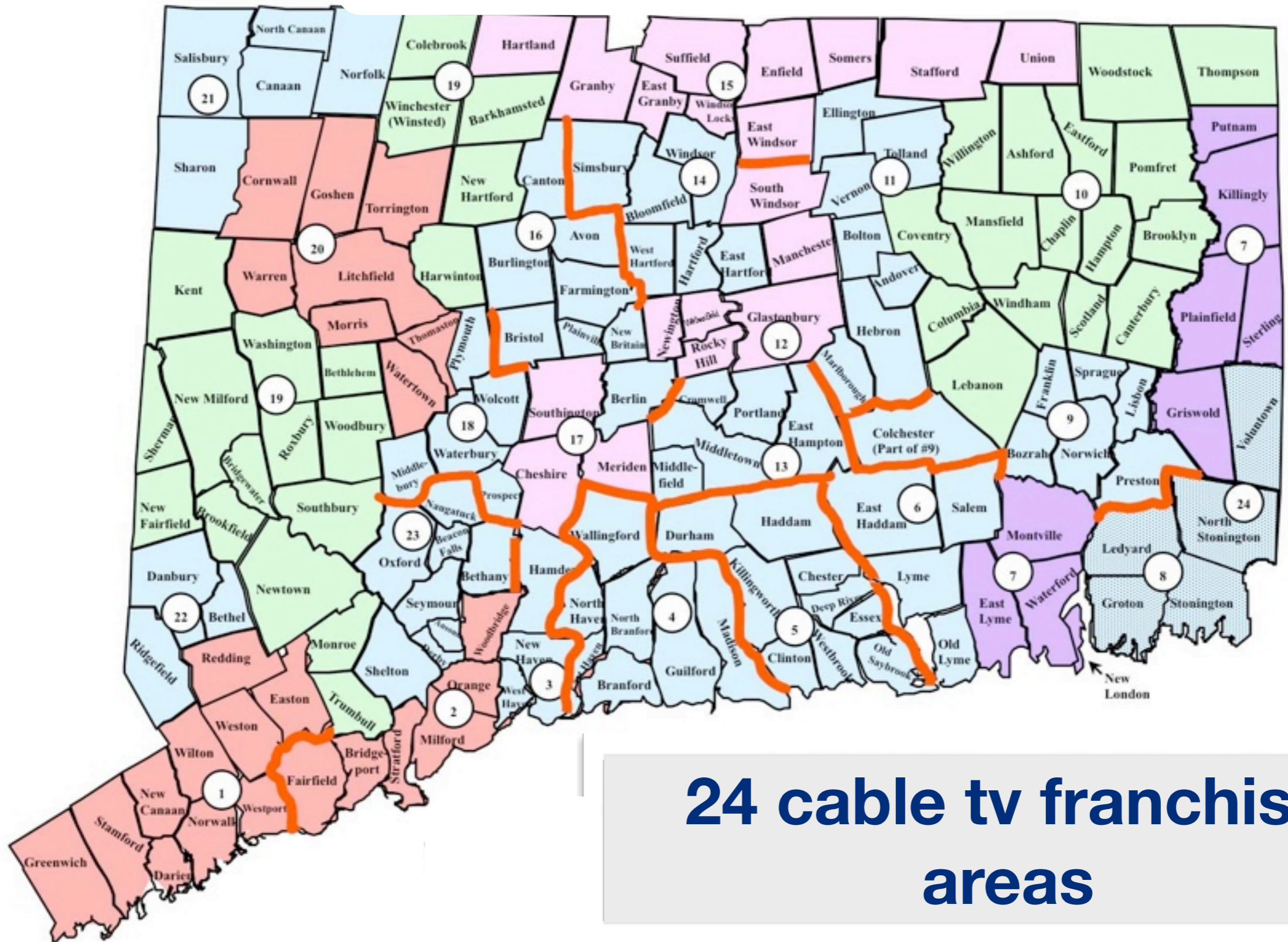
-  Highway
-  Airports
-  Shipping Ports
-  Headquarters
-  Southern Division
-  Western Division
-  Central Division
-  Eastern Division
-  Served by other utilities



18 CL&P areas

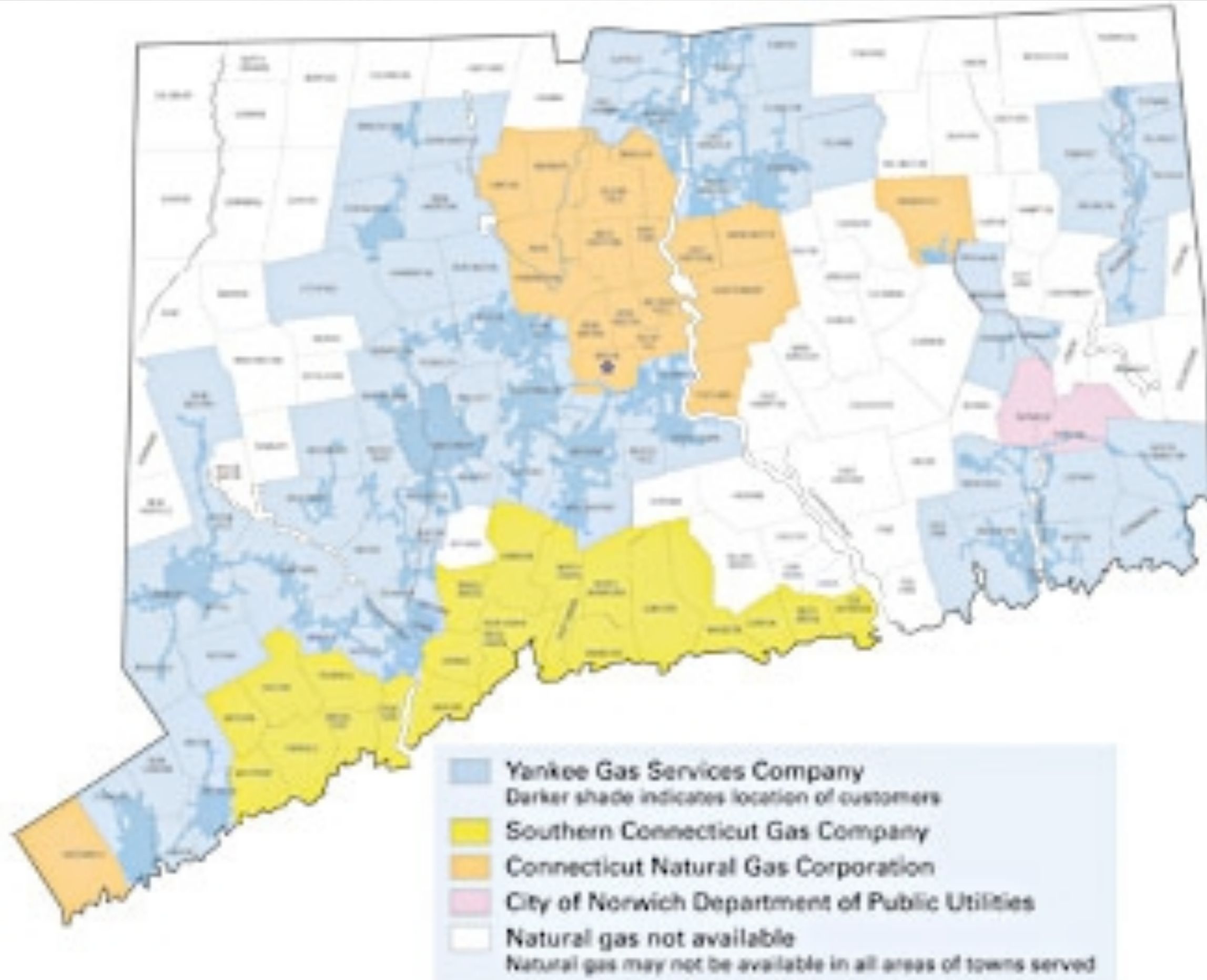


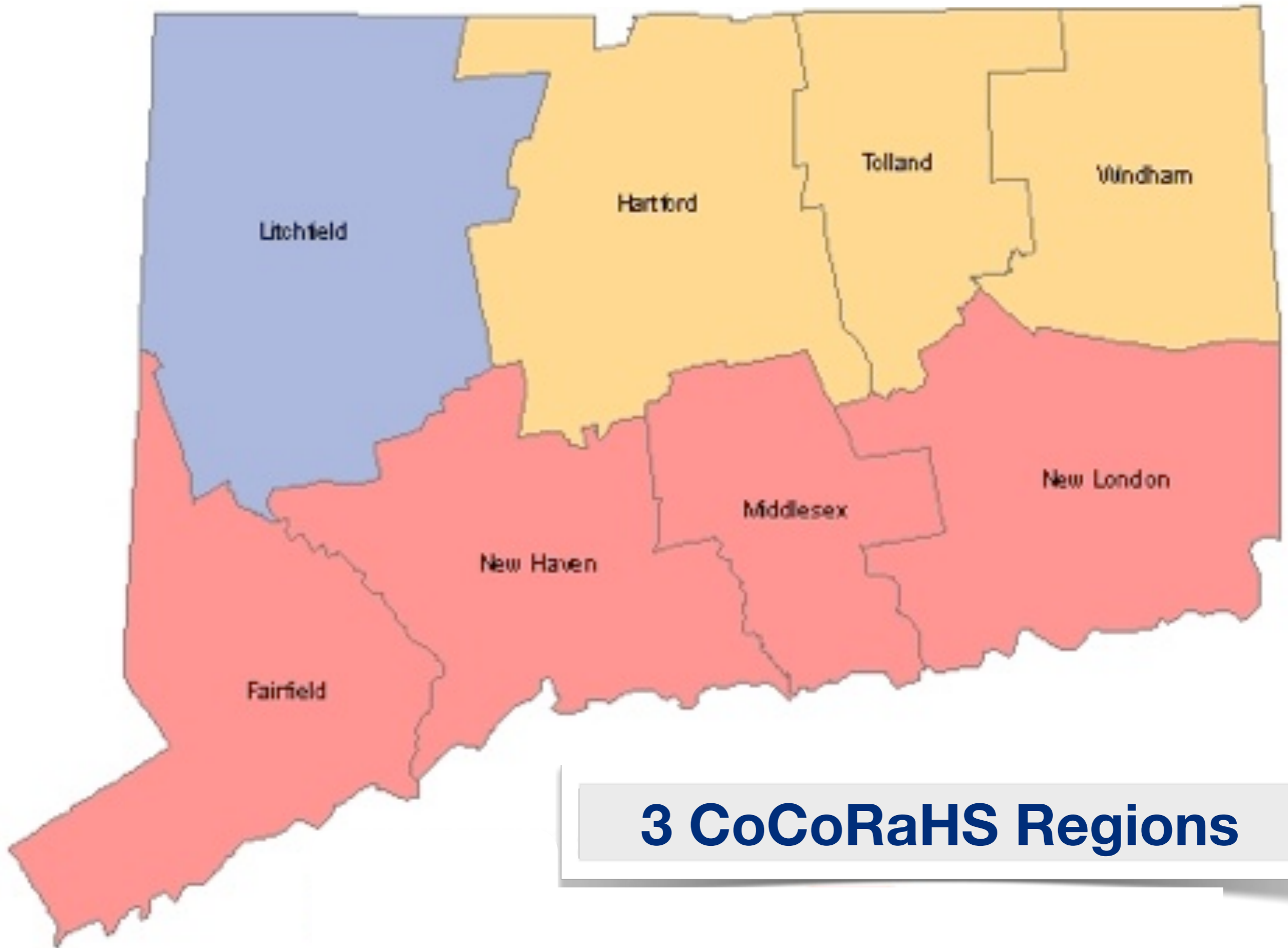
Connecticut
Light & Power



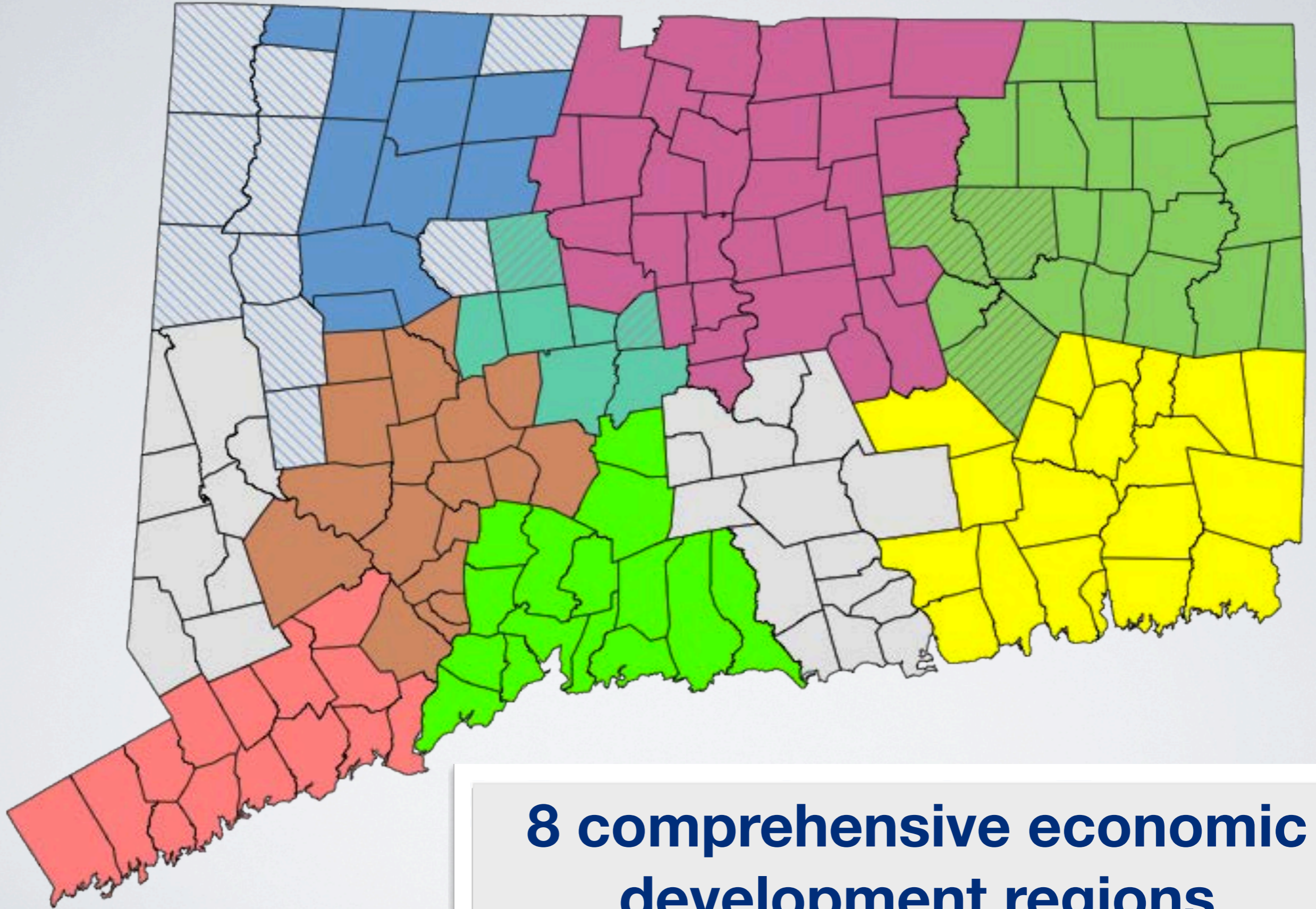
24 cable tv franchise areas

(Area 8 Overbuild)

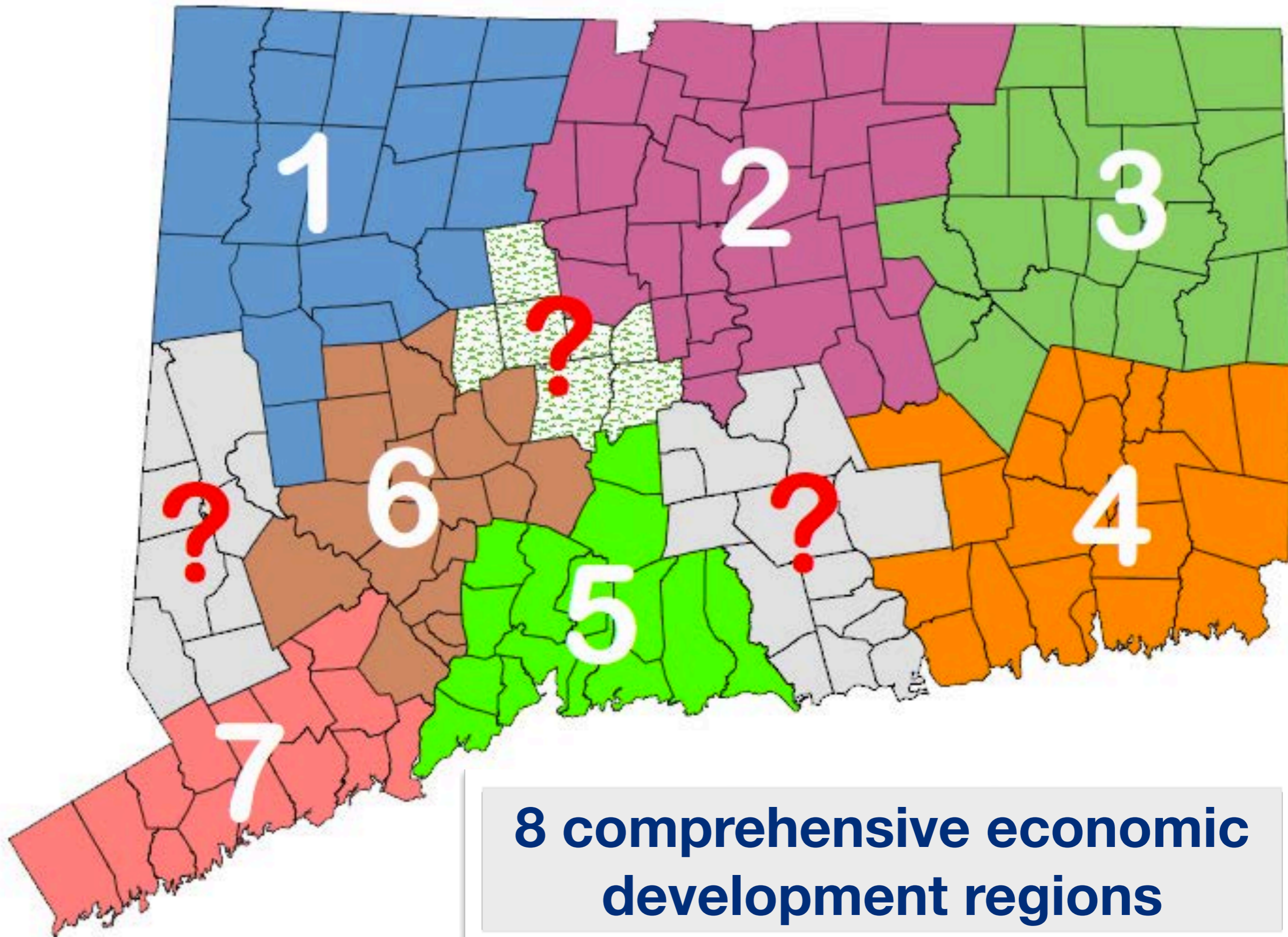




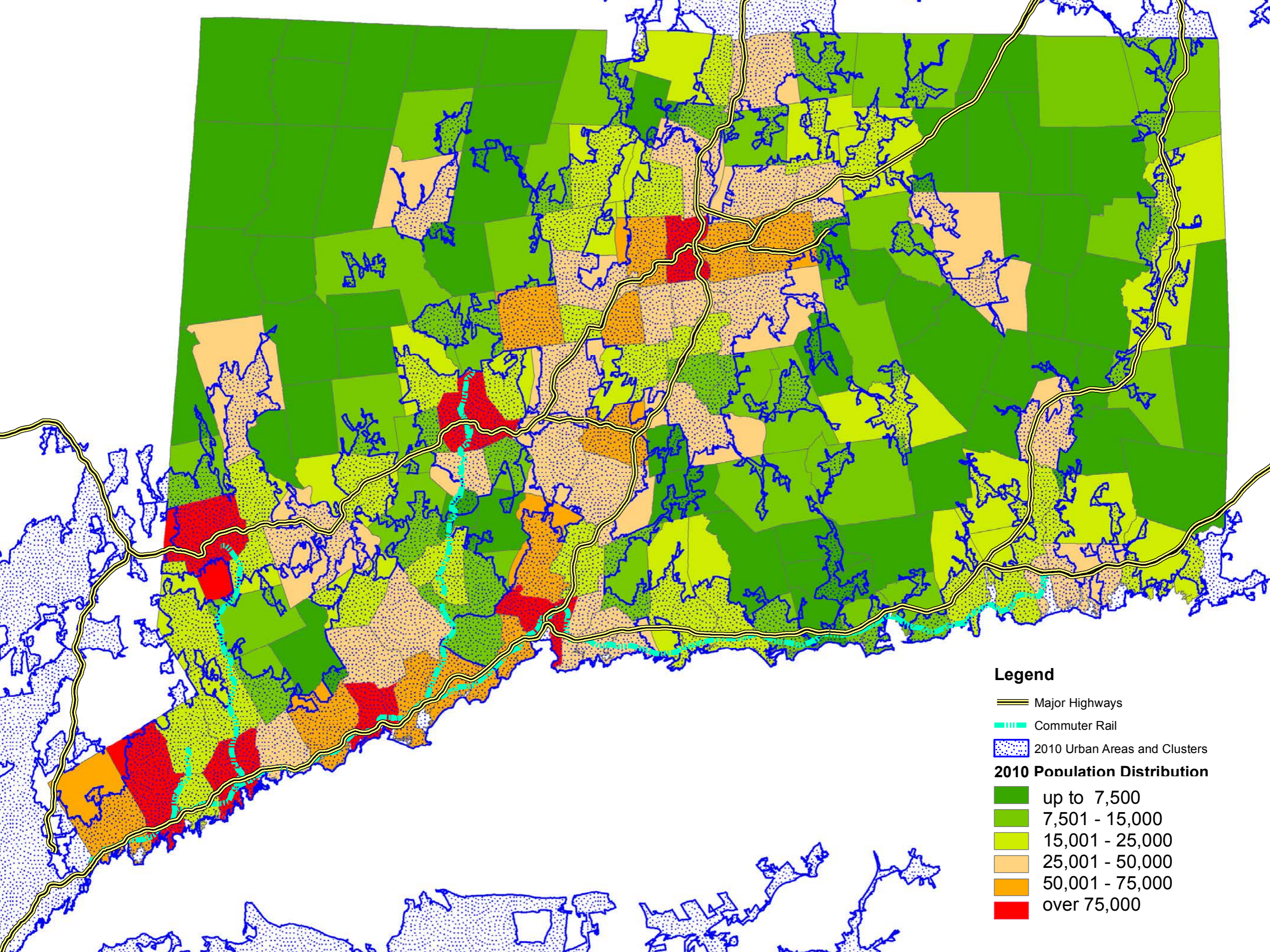
3 CoCoRaHS Regions












**8 comprehensive economic
development regions**

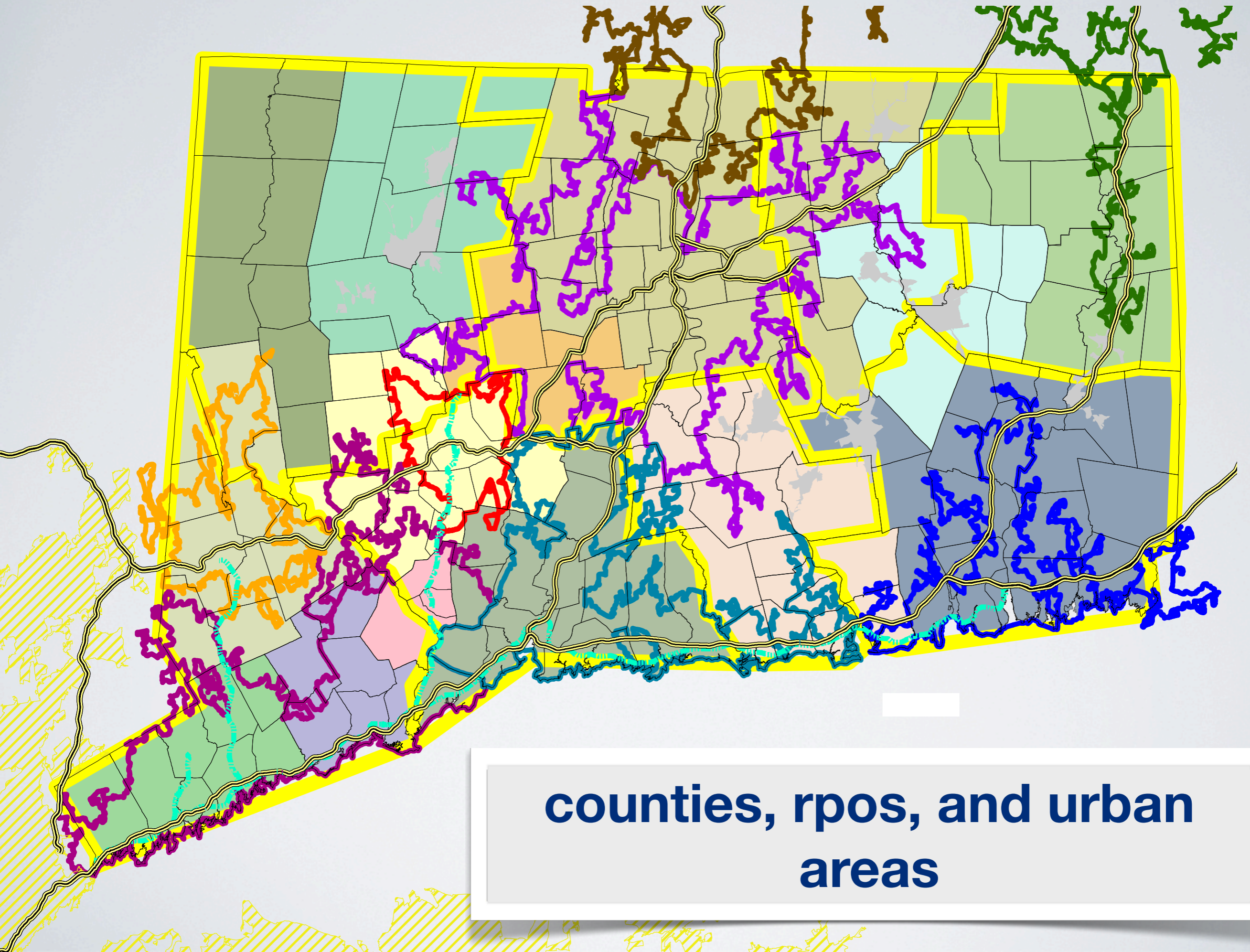


8 comprehensive economic development regions

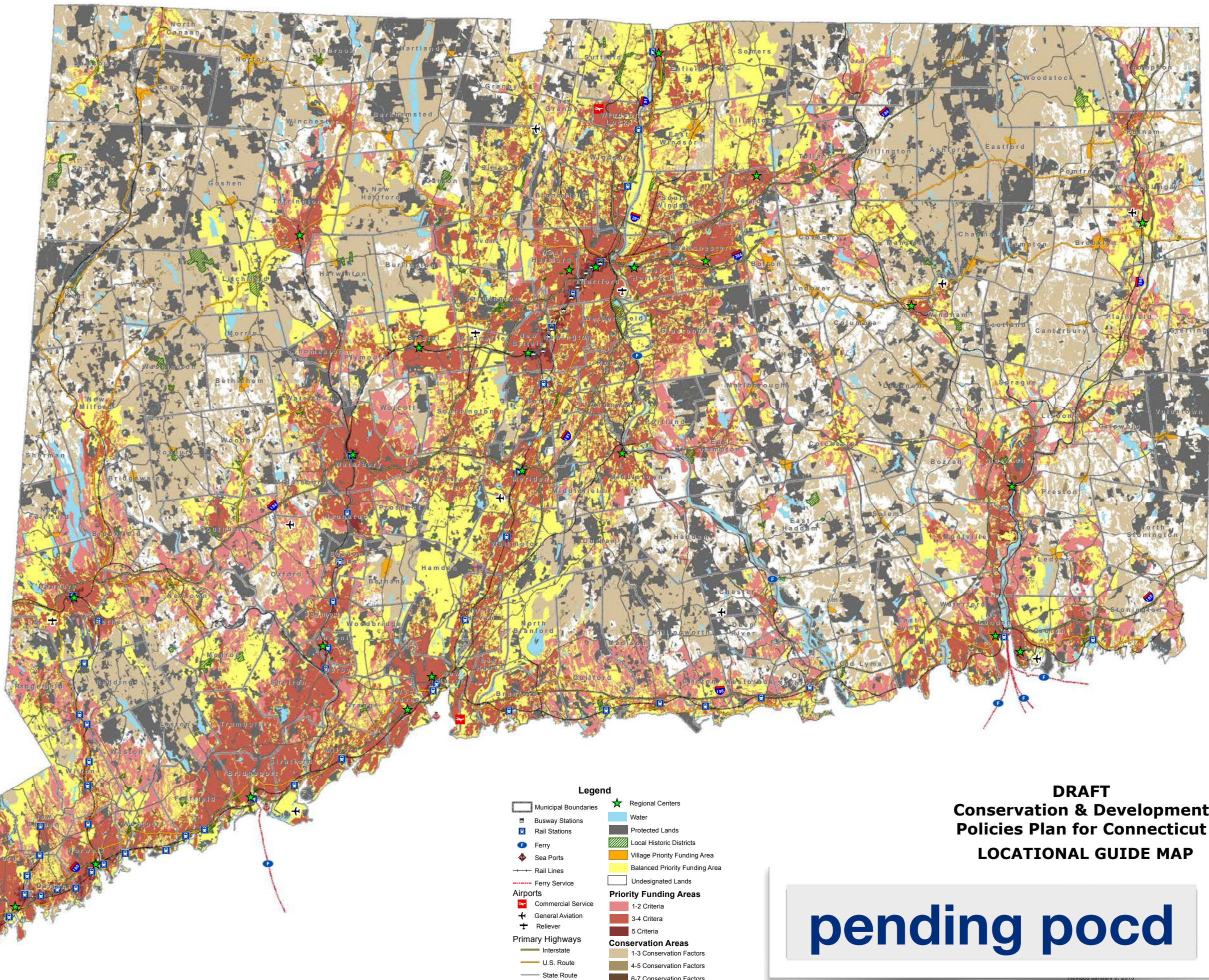


Legend

-  Major Highways
-  Commuter Rail
-  2010 Urban Areas and Clusters
- 2010 Population Distribution**
-  up to 7,500
-  7,501 - 15,000
-  15,001 - 25,000
-  25,001 - 50,000
-  50,001 - 75,000
-  over 75,000



counties, rpos, and urban areas



DRAFT
Conservation & Development
Policies Plan for Connecticut
LOCATIONAL GUIDE MAP

pending pocd

This map is not intended to depict consistency with the Conservation and Development Policies Plan, nor does it represent an endorsement of any specific land use, project, or State action. This map is not intended to supersede any local land use regulations or plans.

Japan has reduced its number of local governments by 70 percent since 1950, and today this nation seven times the size of New York in population has roughly the same number of local governments as does New York State

“Regionalism” involves the active promotion of cooperation. It can be pursued under any form of structure where there is the requisite authority and the basic will among the participants to work together to achieve goals.

....local governments doing together those things they cannot do as well individually and the coming together of leaders and resources in support of a shared agenda for improving the region’s economy and quality of life.

Regionalist Paper No. 1

Regionalism

What Is It? - Why Is It Important to Hampton Roads?

thank you

discussion/questions

for more information contact:

John Filchak
Executive Director
Northeastern Connecticut Council of Governments
125 Putnam Pike, Dayville, CT
860-774-1253
john.filchak@neccog.org